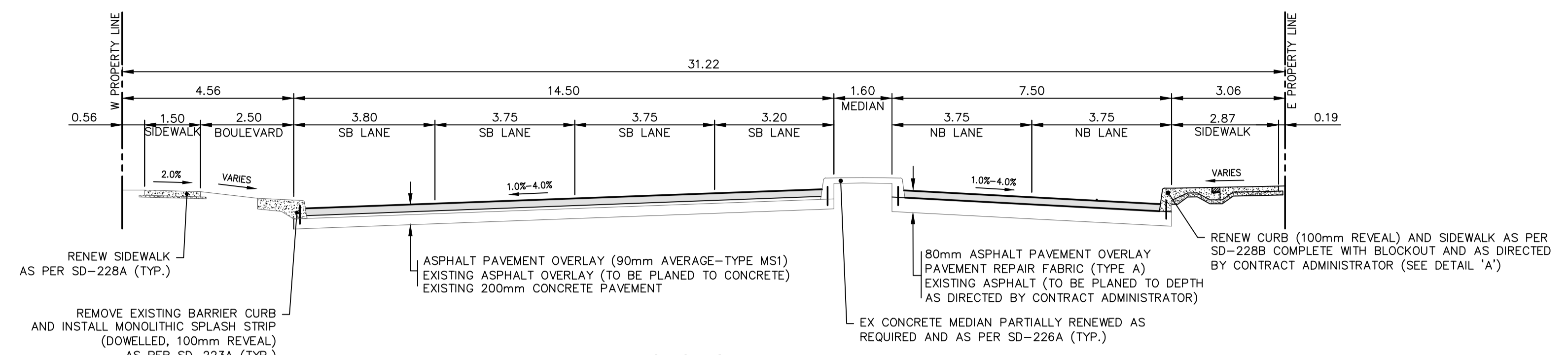
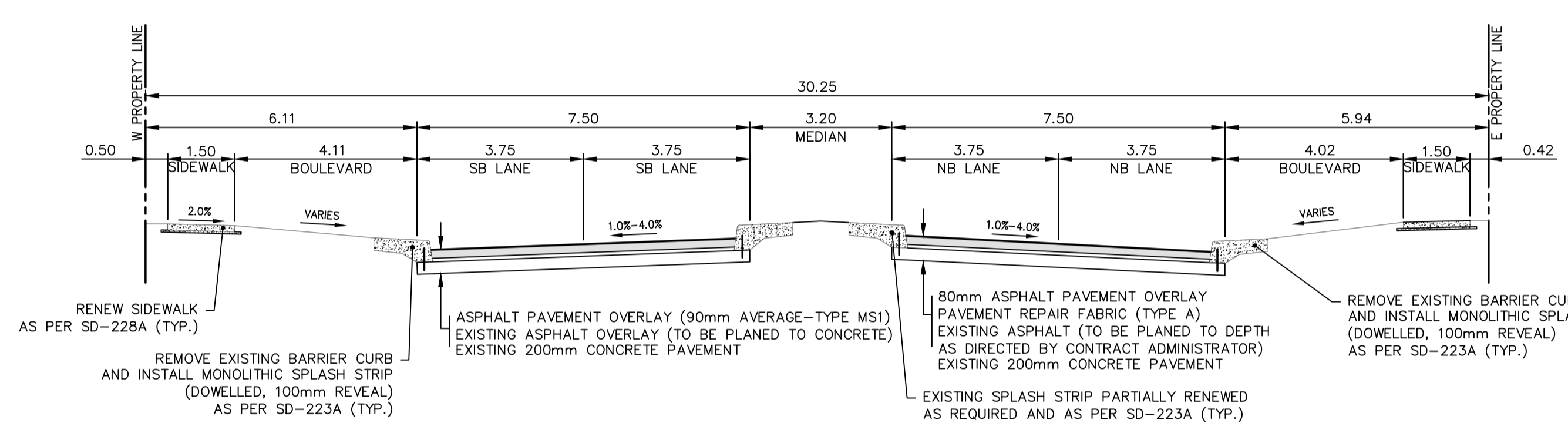


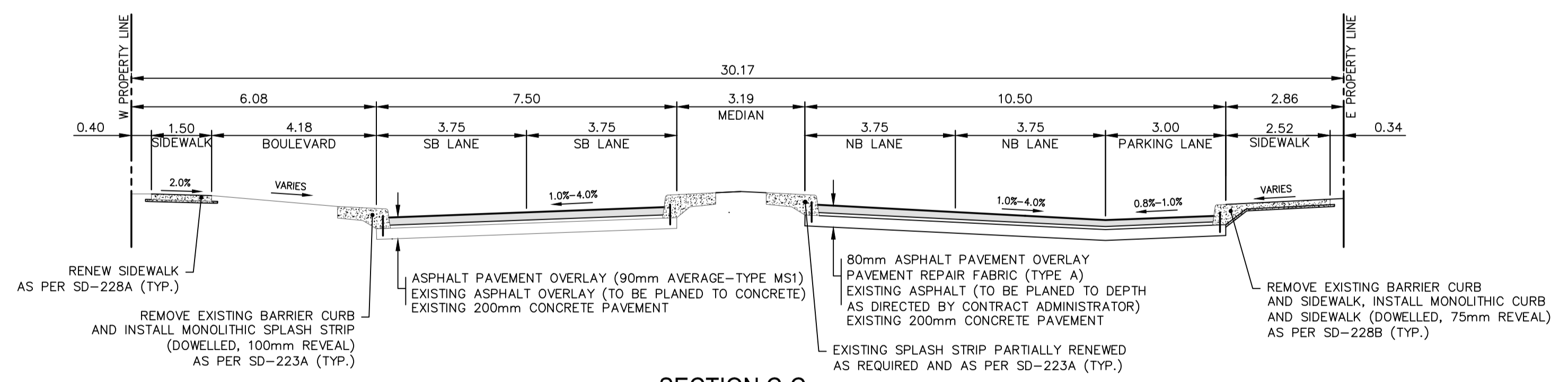
Feb 13, 2025 - 2:35pm P:\2024\CA0043377_5914 - CA-2025 St. Annes Rd_Plan&Profile.dwg - Job:34-2025_Drawing_P-3591-09-RA



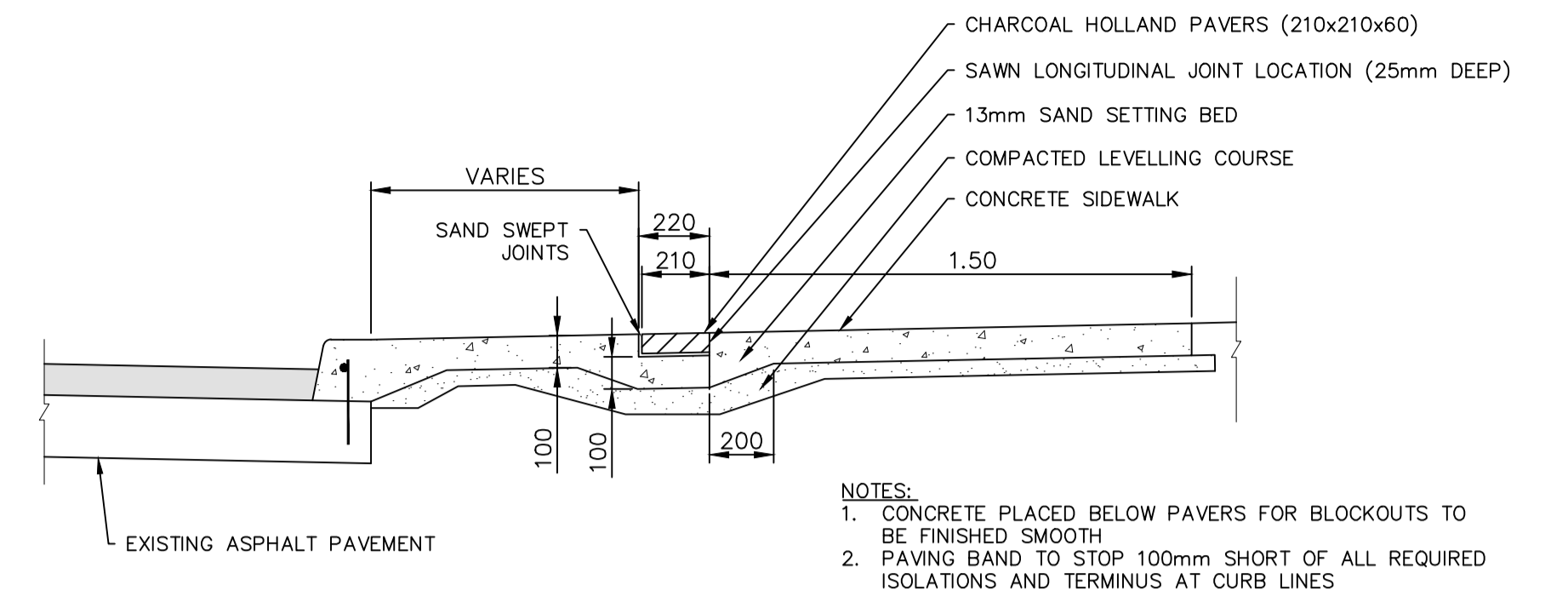
SECTION A-A
N.T.S.



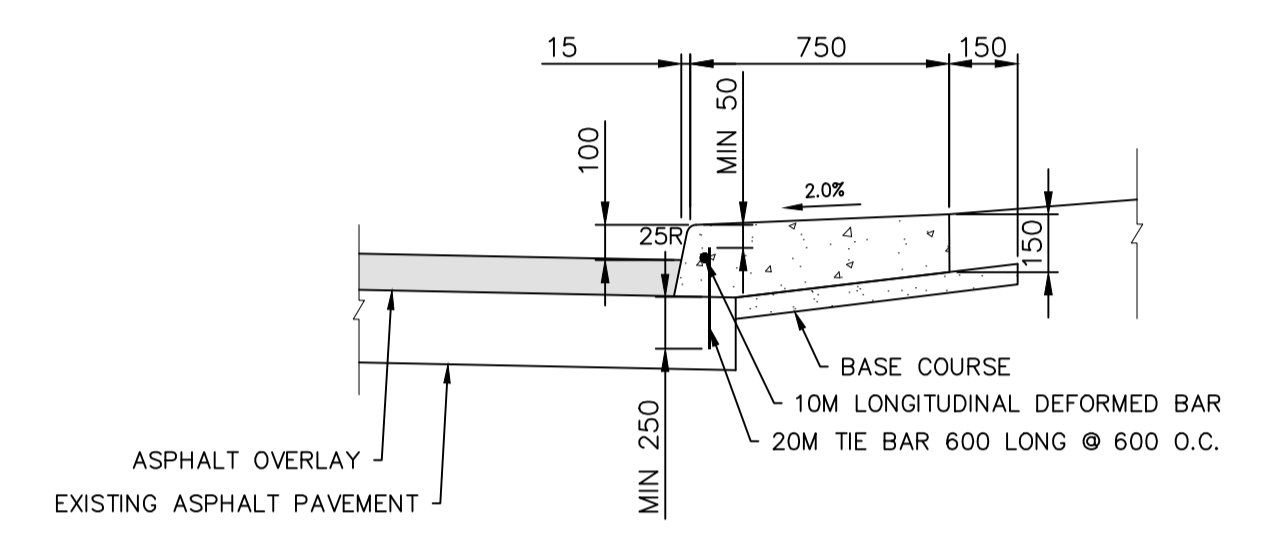
SECTION B-B
N.T.S.



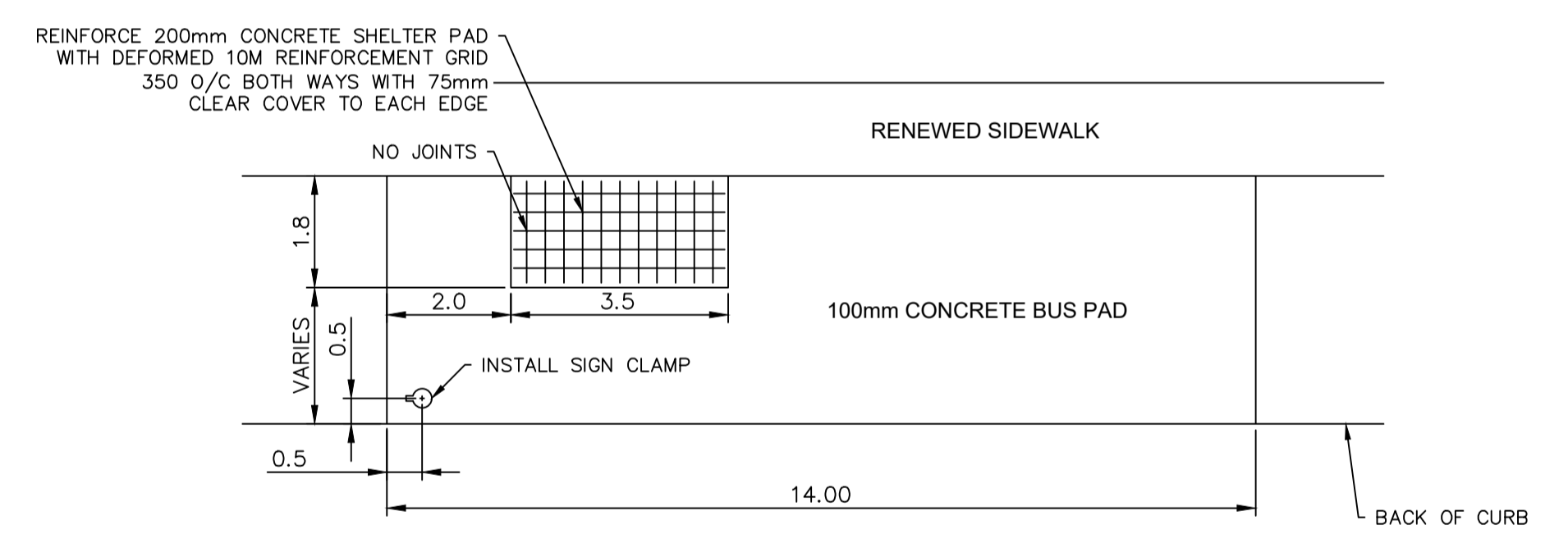
SECTION C-C
N.T.S.



DETAIL 'A'
MONOLITHIC CURB & SIDEWALK WITH BLOCKOUT
N.T.S.



DETAIL 'B'
MONOLITHIC SPLASH STRIP ON ASPHALT PAVEMENT
N.T.S.



DETAIL 'C'
TRANSIT STOP
N.T.S.

EXISTING	LEGEND-PLAN	PROPOSED	EXISTING	LEGEND-PLAN	PROPOSED	EXISTING	LEGEND-PLAN	PROPOSED
---	WATER MAIN	---	---	VALVE	---	---	EDGE OF SIDEWALK	---
---	LAND DRAINAGE SEWER	---	---	CURB STOP	---	---	EDGE OF ASPHALT	---
---	WASTE WATER SEWER	---	---	HYDRO POLE & LIGHT STANDARD	---	---	EDGE OF CONCRETE	---
---	HYDRO	---	---	LIGHT STANDARD OR TRAFFIC SIGNAL	---	---	MODIFIED BARRIER CURB	---
---	GAS	---	---	HYDRO POLE / ANCHOR	---	---	BARRIER CURB	---
---	COMMUNICATIONS	---	---	FENCE	---	---	BARRIER CURB AND GUTTER	---
---	SIGNALS	---	---	PROPERTY LINE	---	---	PAVING STONE	---
○	MANHOLE	●	⊕	IRON BAR	---	---	CONCRETE SIDEWALK	---
□	CATCH BASIN/CATCH PIT	■	⊕	TEST HOLE / PAVEMENT CORE	---	---	CONCRETE SLAB	---
△	CURB INLET	▼	⊕	ELEVATIONS	⊕31.000	---	ASPHALT	---
◇	UTILITIES ADJUSTED	△	⊕	CURB RAMP	---	---	PAVEMENT PATCH	---
◇	HYDRANT	◆	⊕	DETECTABLE WARNING SURFACE TILE	---	---	PAVEMENT REPAIR FABRIC	---

LOCATIONS APPROVED	UNDERGROUND STRUCTURES
SIGNED BY: _____	DATE: _____
SUPV UG STRUCTURES	

LOCATION OF UNDERGROUND STRUCTURES AS SHOWN ARE BASED ON THE BEST INFORMATION AVAILABLE BUT NO GUARANTEE IS GIVEN THAT ALL EXISTING UTILITIES ARE SHOWN OR THAT THE GIVEN LOCATIONS ARE EXACT CONFIRMATION OF EXISTENCE AND EXACT LOCATION OF ALL SERVICES MUST BE OBTAINED FROM THE INDIVIDUAL UTILITIES BEFORE PROCEEDING

NO.	REVISIONS	DATE	BY
7			
6			
5			
4			
3			
2			
1			
0	ISSUED FOR TENDER	2025/02/13	MV

wsp

DESIGNED BY: MV
DRAWN BY: RB
HORIZ. SCALE: 1:250
VERTICAL SCALE: 1:10

DATE: 2024/12/06

WSP Canada Inc.
1600 Buffalo Place
Winnipeg, MB R3T 6B8
t. 204.477.6650
f. 204.474.2864
www.wsp.com

THE CITY OF WINNIPEG
PUBLIC WORKS DEPARTMENT
ENGINEERING SERVICES DIVISION

2025 ST. ANNE'S ROAD PAVEMENT RENEWALS
MAJOR REHABILITATION

ST. ANNE'S ROAD
FERMOR AVE TO ST. MARY'S RD
DETAILS AND SECTIONS

FOR TENDER PURPOSES ONLY
NOT FOR CONSTRUCTION

ENGINEERS
GEOSCIENTISTS
MANITOBA
Certificate of Authorization
WSP Canada Inc.
No. 5750

CITY DRAWING NUMBER: P-3591-09
SHEET 09 OF 13
TENDER NO. 34-2025