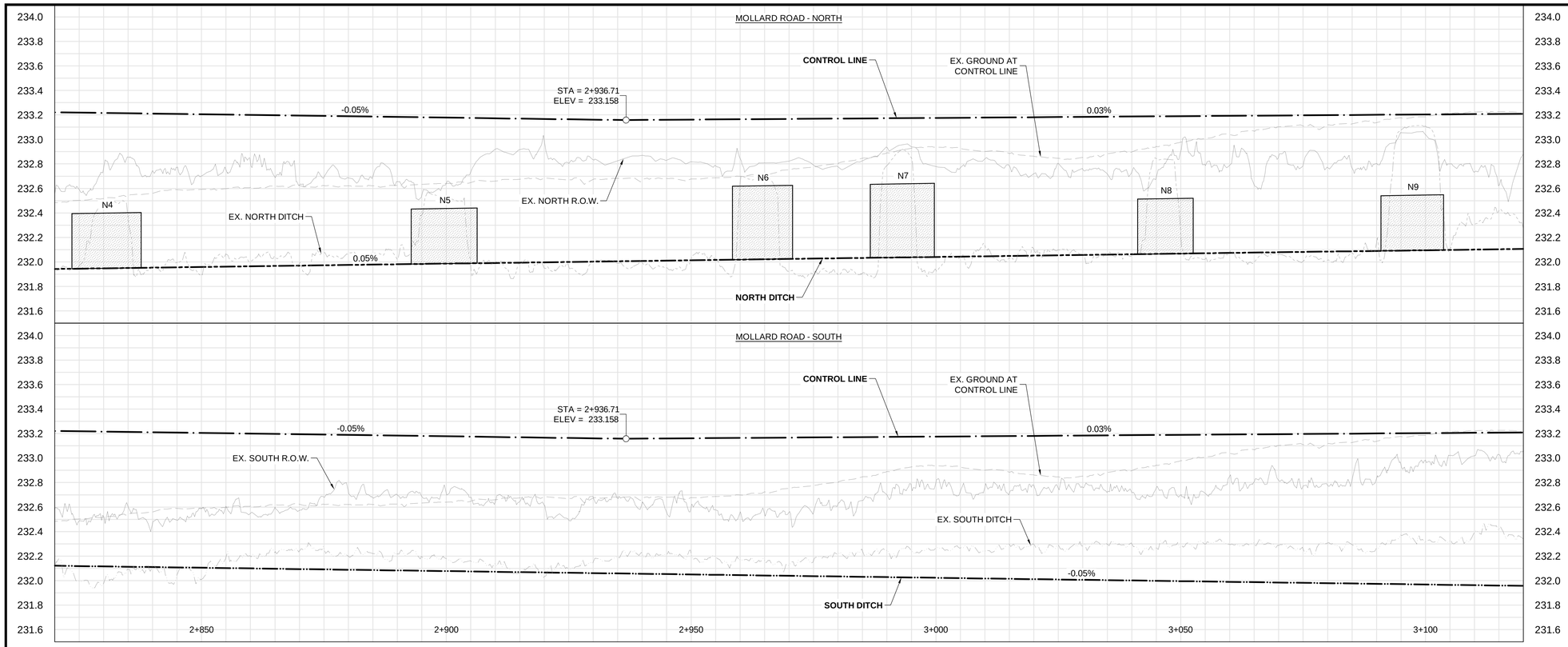

CONSTRUCTION NOTES:

1. ALL WORK AND MATERIALS TO BE IN ACCORDANCE WITH LATEST REVISION OF THE CITY OF WINNIPEG STANDARD CONSTRUCTION SPECIFICATIONS.
2. LEGAL PLAN AND UNDERGROUND INFORMATION FROM CITY OF WINNIPEG LBIS. CONTRACTOR TO VERIFY ALL UNDERGROUNDS IN THE FIELD.
3. CONTRACTOR TO TAKE PRECAUTIONARY STEPS TO AVOID DAMAGE FROM CONSTRUCTION ACTIVITIES TO TREES WITHIN THE LIMITS OF CONSTRUCTION.
4. LOCATION OF EXISTING SERVICES TO BE CONFIRMED IN THE FIELD BY THE CONTRACTOR.
5. HYDRO POLES AND ANCHORS THAT REQUIRE TEMPORARY SUPPORT, REMOVAL OR REPLACEMENT, TO BE DONE SO AT THE EXPENSE OF THE CONTRACTOR, AS NECESSARY.
6. LIMITS OF WORK FOR CLEARING AND GRUBBING, RESTORATION OF APPROACHES AND LANDSCAPING TO BE DETERMINED BY THE CONTRACT ADMINISTRATOR.
7. IF POWER EQUIPMENT OR EXPLOSIVES ARE TO BE USED FOR EXCAVATION ON THIS PROJECT THE CONTRACTOR MUST NOTIFY THE GAS COMPANY OF THE PROPOSED LOCATION OF EXCAVATION, TAKE PRECAUTION TO AVOID DAMAGE TO GAS COMPANY INSTALLATIONS (SEE PROVINCIAL REGULATION 210/72 FOR DETAILS) AND OBTAIN EXCAVATION PERMITS PRIOR TO CONSTRUCTION.

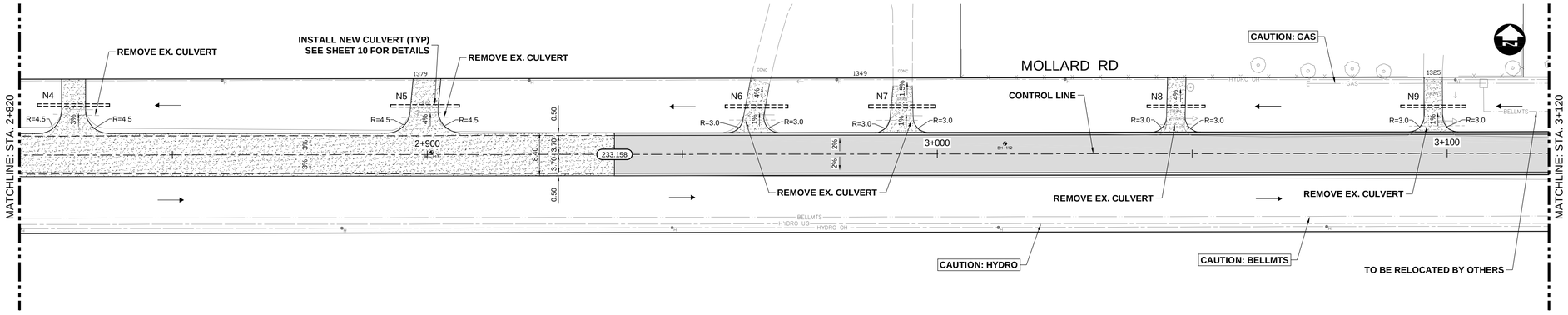

ABBREVIATIONS:

CONC	CONCRETE
ASP	ASPHALT
TYP	TYPICAL
EX	EXISTING
MH	MANHOLE
WV	WATER VALVE
EL	ELEVATION
CB	CATCH BASIN
CP	CATCH PIT
CI	CURB INLET
CL	CONTROL LINE
SL	STREET LIGHT
TS	TRAFFIC SIGNAL

SYMBOLS:

- HYDRO MANHOLE
- TELEPHONE MANHOLE
- TRAFFIC SIGNAL SPLICE PIT
- WATER VALVE
- HYDRANT
- CURB STOP
- GAS VALVE
- HYDRO POLE
- HYDRO POLE WITH LIGHT
- STREET LIGHT
- TRAFFIC SIGNAL
- SIGNAL CONTROL BOX
- BELLMTS PEDESTAL
- TREE
- IRON PROPERTY BAR
- HYDRO GUY ANCHOR

METRIC

WHOLE NUMBERS INDICATE MILLIMETRES
DECIMALIZED NUMBERS INDICATE METRES

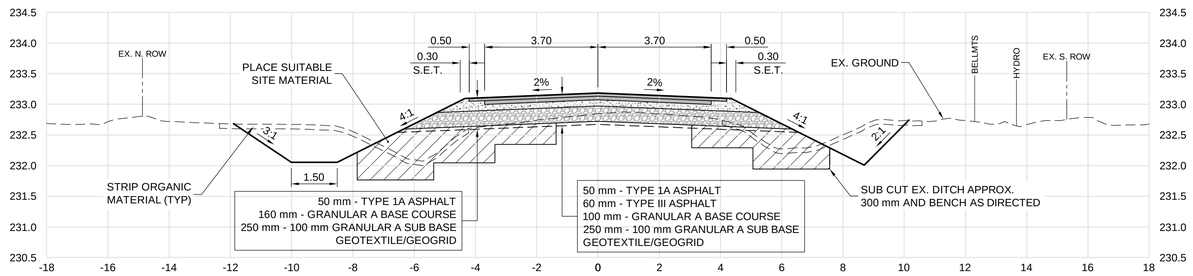

SECTION - STA. 3+025

SCALE: H = 1:100, V = 1:50

ENGINEERS GEOSCIENTISTS MANITOBA
Certificate of Authorization
Dillon Consulting Limited (MB)
No. 1789 **Date:** 2025/02/28

EXISTING	LEGEND–PLAN	PROPOSED	EXISTING	LEGEND–PLAN	PROPOSED	EXISTING	LEGEND–PROFILE	PROPOSED
150 WM	WATERMAIN	150 WM		CONCRETE ROAD			℄ PROFILE	
300 LDS	LAND DRAINAGE SEWER	300 LDS		ASPHALT ROAD			NORTH/WEST GUTTER	
250 WWS	WASTE WATER SEWER	250 WWS		CONC ROAD W/ASP OVERLAY			SOUTH/EAST GUTTER	
HYDRO	HYDRO	HYDRO		CONCRETE SIDEWALK			NORTH/WEST MED. GUTTER	
BELLMTS	BELLMTS	BELLMTS		ASPHALT PATH			SOUTH/EAST MED. GUTTER	
100 GAS	GAS	100 GAS		LANDSCAPING FEATURE			NORTH/WEST DITCH	
T.S.	TRAFFIC SIGNALS	T.S.		GRASS/SOD			SOUTH/EAST DITCH	
S.L.	STREET LIGHTS	S.L.	232.000	ELEVATION	232.000		NORTH/WEST SIDEWALK	
○	MANHOLE	●		PROPERTY LINE			SOUTH/EAST SIDEWALK	
□	CATCH BASIN	■		CURB RAMP				
▽	CATCH PIT	▼		DETECTABLE TILE				

UNDERGROUND STRUCTURES

SUPV. U/G STRUCTURES DATE

LOCATION OF UNDERGROUND STRUCTURES AS SHOWN ARE BASED ON THE BEST INFORMATION AVAILABLE, BUT NO GUARANTEE IS GIVEN THAT ALL EXISTING UTILITIES ARE SHOWN OR THAT THE GIVEN LOCATIONS ARE EXACT. CONFIRMATION OF EXISTENCE AND EXACT LOCATION OF ALL SERVICES MUST BE OBTAINED FROM THE INDIVIDUAL UTILITIES BEFORE PROCEEDING WITH CONSTRUCTION.

B.M. 654537 (SW CORNER OF MOLLARD AND KING EDWARD)
ELEV. 233.128

NO.	REVISIONS	DATE	BY
0	ISSUED FOR TENDER	25/02/28	TJP

DESIGNED BY	TJH
DRAWN BY	TJH
CHECKED BY	MRD
APPROVED BY	TJP
HOR. SCALE	1:500
VERTICAL	1:20

DILLON CONSULTING

RELEASED FOR CONSTRUCTION

DATE

ENGINEER'S SEAL

PROVINCE OF MANITOBA
M. R. DOUCET
Member
22306
REGISTERED PROFESSIONAL ENGINEER
2025-02-28

CONSULTANT PROJECT NUMBER
24-9201

Winnipeg

THE CITY OF WINNIPEG
PUBLIC WORKS DEPARTMENT

2025 LOCAL STREET RENEWAL (25-R-10)
MOLLARD ROAD RECONSTRUCTION

CITY DRAWING NUMBER

SHEET 5 OF 16

CONSULTANT DRAWING NUMBER

PLAN-PROFILE - STA. 2+820 TO 3+120

C:\pw working directory\projects 2024\dillon_40th\dms87268\249201-CT-CON-MOLLARD.dwg