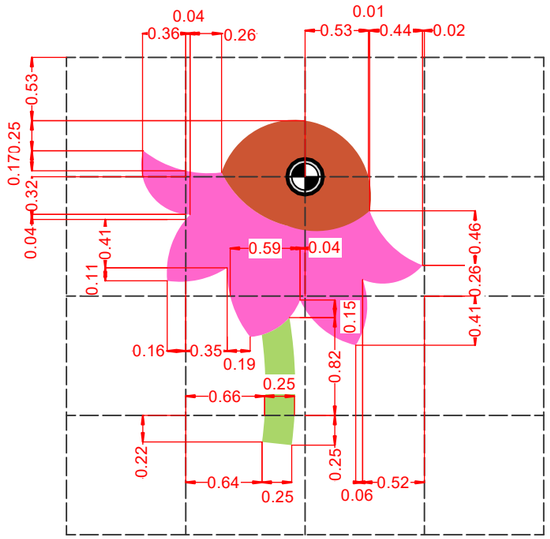

2 GRAPHIC: D
Scale: 1:50

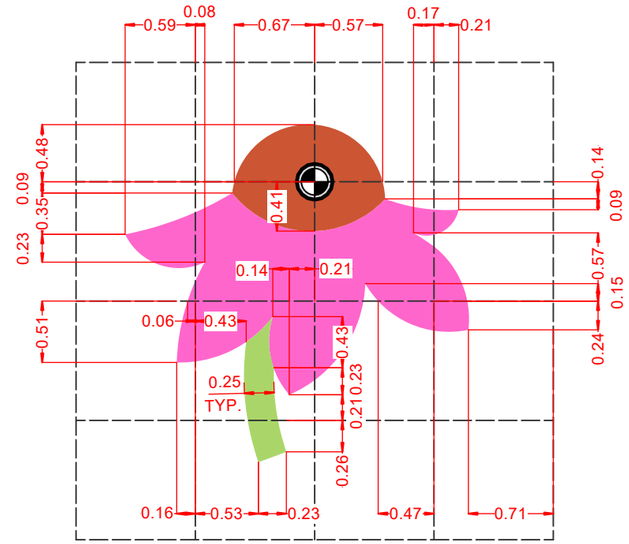

3 GRAPHIC: E
Scale: 1:50

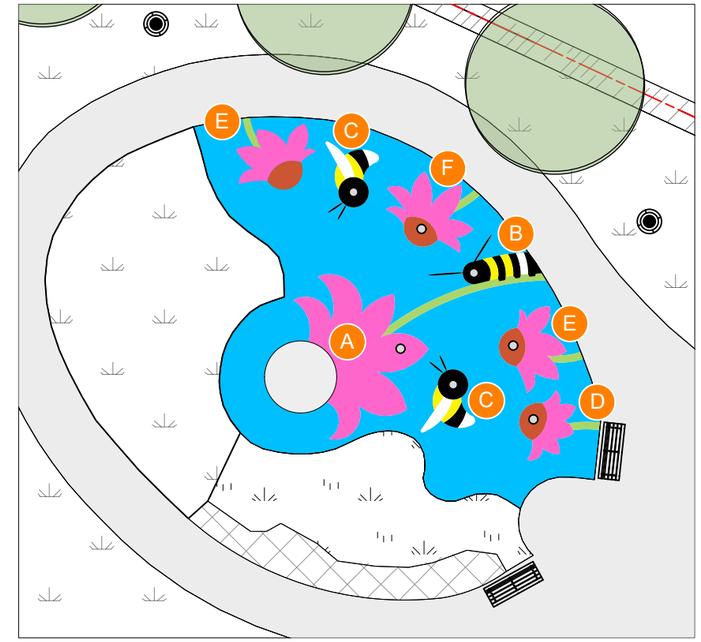

1 Graphics Detail Key Plan
Scale: 1:200

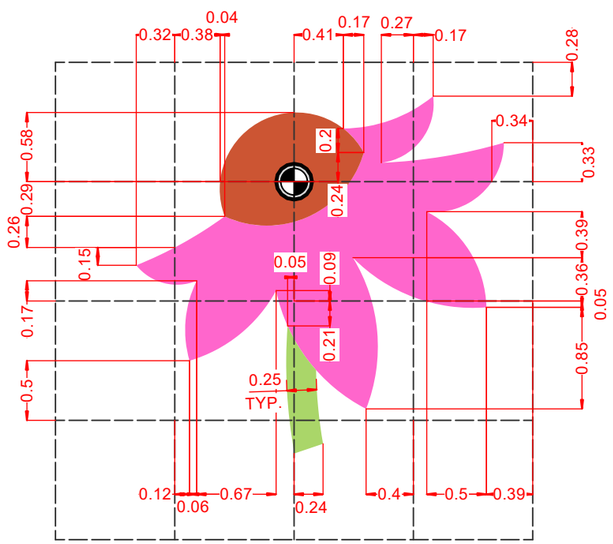

4 GRAPHIC: E
Scale: 1:50

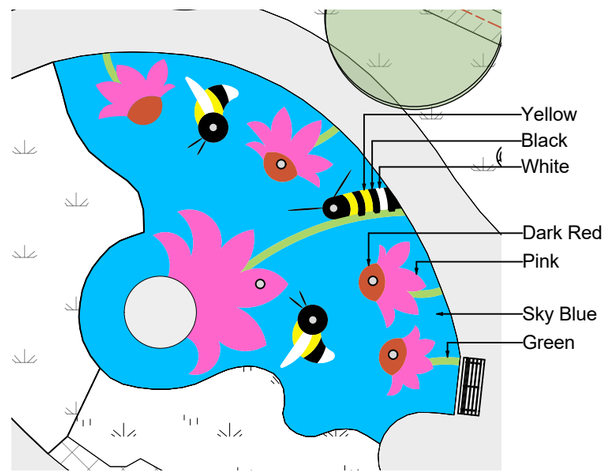

NOTE:
ALL RUBBER SURFACING COLOURS TO BE CONFIRMED BY CONTRACT ADMINISTRATOR.

5 Graphics Detail Colour Plan
Scale: 1:200

LEGEND

- LAYOUT GRID DATUM POINT (CENTRE OF EXISTING PLAY EQUIPMENT)
- GRID GUIDELINE
- 115° — ANGLE DIMENSION
- 115° — ARC END MARKER
- 1.5 — DIMENSION
- 1 / 1 / 90° — GRID: 1m x 1m

CONTRACTOR TO CONFIRM ALL DIMENSIONS AND REPORT ANY DISCREPANCIES TO CONTRACT ADMINISTRATOR PRIOR TO CONSTRUCTION. LOCATION OF UNDERGROUND STRUCTURES AS SHOWN ARE BASED ON THE BEST INFORMATION AVAILABLE BUT NO GUARANTEE IS GIVEN THAT ALL EXISTING UTILITIES ARE SHOWN OR THAT THE GIVEN LOCATIONS ARE EXACT. CONFIRMATION OF EXISTENCE AND EXACT LOCATION OF ALL SERVICES MUST BE OBTAINED FROM THE INDIVIDUAL UTILITIES BEFORE PROCEEDING WITH CONSTRUCTION.

Winnipeg
THE CITY OF WINNIPEG
Planning, Property and Development Department
Planning and Land Use Division
Unit 15 - 30 Fort Street, Winnipeg, MB, (R3C 4X5)

DESIGNED BY		CHECKED BY	
DRAWN BY	MK	APPROVED BY	
HORIZ. SCALE	1:100		
VERT. SCALE			
DATE	July 2025		

MANAGER, PARK AND OPEN SPACES — DATE

MANAGER, PLANNING AND LAND USE DIVISION — DATE

DRAWING TITLE
Rubber Surfacing Replacment

Details - 2

SITE ADDRESS 367 Ellice Ave.

DRAWING NO.
C4I-6

BID OPPORTUNITY NO.
713-2025

06-01-23 Template.mcd Monday, January 23, 2006