






LAYOUT NOTES

1. ALL WORK TO CONFORM TO CURRENT CITY OF WINNIPEG STANDARD CONSTRUCTION SPECIFICATIONS AND DETAILS UNLESS OTHERWISE NOTED.
2. CONTRACTOR TO VERIFY DIMENSIONS AND CONFORMANCE OF PLAY EQUIPMENT SAFETY ZONES AND REPORT ANY DISCREPANCIES TO CONTRACT ADMINISTRATOR.
3. DIMENSIONS ARE IN METERS UNLESS OTHERWISE NOTED.
4. DO NOT SCALE DRAWING.
5. GRID DATUM POINT IS CENTRE OF EXISTING PLAY EQUIPMENT - SCULPTURAL PLAY DOME.
6. GRID IS REQUIRED FOR THE LAYOUT OF THE DESIGN. GRID IS 2m X 2m.

LEGEND

-  LAYOUT GRID DATUM POINT
-  GRID GUIDELINE
-  115° ANGLE DIMENSION
-  1.5 DIMENSION



CONTRACTOR TO CONFIRM ALL DIMENSIONS AND REPORT ANY DISCREPANCIES TO CONTRACT ADMINISTRATOR PRIOR TO CONSTRUCTION. LOCATION OF UNDERGROUND STRUCTURES AS SHOWN ARE BASED ON THE BEST INFORMATION AVAILABLE BUT NO GUARANTEE IS GIVEN THAT ALL EXISTING UTILITIES ARE SHOWN OR THAT THE GIVEN LOCATIONS ARE EXACT. CONFIRMATION OF EXISTENCE AND EXACT LOCATION OF ALL SERVICES MUST BE OBTAINED FROM THE INDIVIDUAL UTILITIES BEFORE PROCEEDING WITH CONSTRUCTION.

 <div>THE CITY OF WINNIPEG Planning, Property and Development Department Planning and Land Use Division Unit 15 - 30 Fort Street, Winnipeg, MB, (R3C 4X5)</div>	DESIGNED BY		CHECKED BY		MANAGER, PARK AND OPEN SPACES	DATE	DRAWING TITLE Rubber Surfacing Replacement	DRAWING NO. C.4-I.3
	DRAWN BY MK		APPROVED BY					
	HORIZ. SCALE 1:100		VERT. SCALE		MANAGER, PLANNING AND LAND USE DIVISION	DATE	Layout - Site Extents	BID OPPORTUNITY NO. 791-2025
	DATE August 2025							
SITE ADDRESS 367 Ellice Ave.								