

A1 SIZE 23.4" x 33.1" (594mm x 841mm)

PLOT: 2025-03-19 4:10:31 PM By: cappelloj

AECOM FILE NAME: s-2025_Drawing_CT-00-R0 - Title Sheet.dwg Saved By: cappelloj



THE CITY OF WINNIPEG

PUBLIC WORKS DEPARTMENT

ENGINEERING DIVISION

CITY OF WINNIPEG

2025 LOCAL STREET RENEWAL PROGRAM



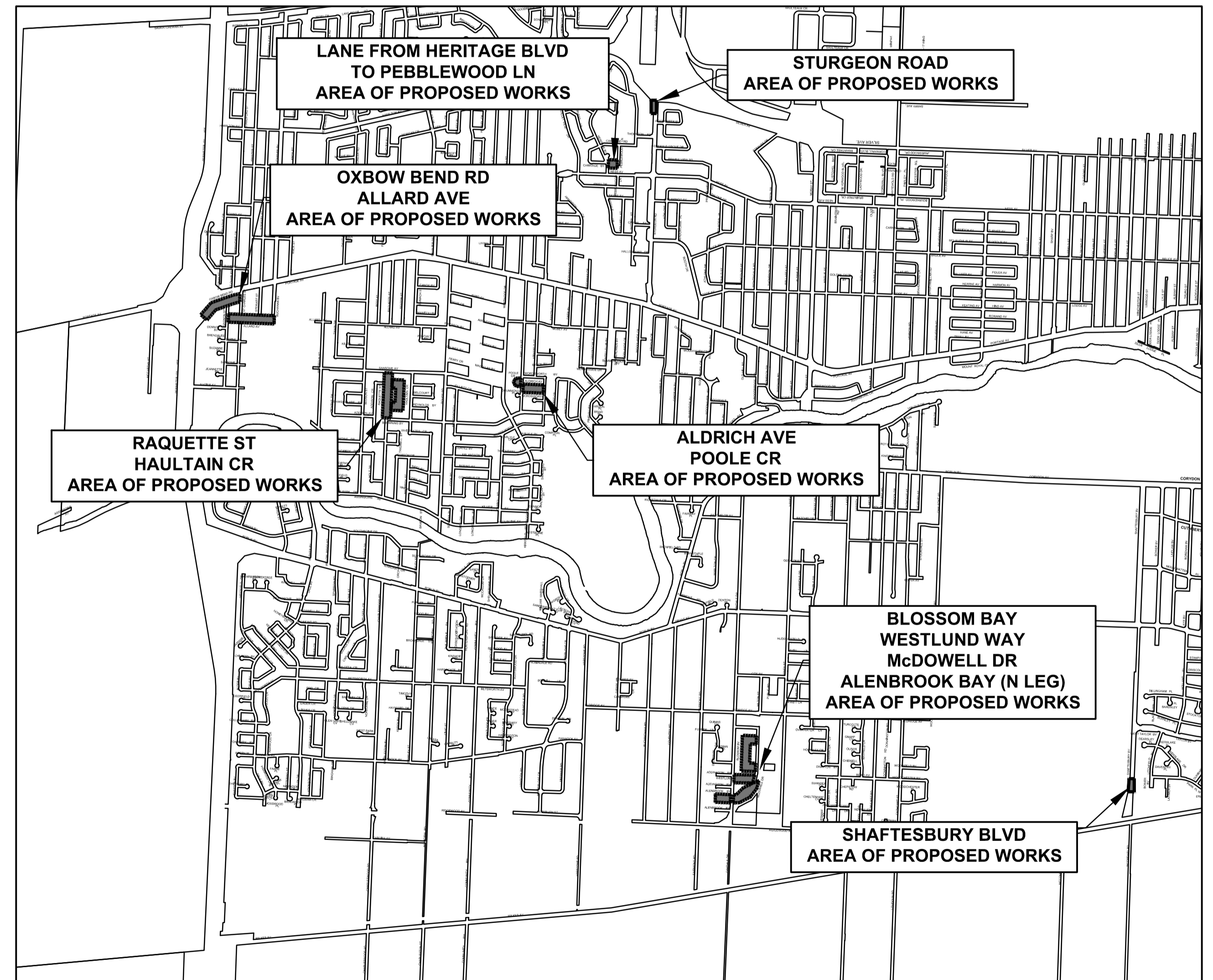
RAQUETTE STREET AND VARIOUS OTHER LOCATIONS

TENDER NO. 8-2025

DRAWING NO.

DRAWING NAME/TITLE

CT-00	COVER PAGE AND LOCATION PLAN
CT-01	LANE FROM HERITAGE BOULEVARD TO PEBBLEWOOD LANE, POOLE CRESCENT, BLOSSOM BAY & ALENBROOK BAY (NORTH LEG) - CONSTRUCTION SIGNAGE AND STAGING PLAN
CT-02	OXBOW BEND ROAD & ALLARD AVENUE - CONSTRUCTION SIGNAGE AND STAGING PLAN
CT-03	RAQUETTE STREET & HAULTAIN CRESCENT - CONSTRUCTION SIGNAGE AND STAGING PLAN
CT-04	ALDRICH AVENUE, WESTLUND WAY & McDOWELL DRIVE - CONSTRUCTION SIGNAGE AND STAGING PLAN
CT-05	GRAHAM AVENUE - CONSTRUCTION SIGNAGE AND STAGING PLAN
CT-06	ALDRICH AVENUE - SHELLEY STREET TO STATION 0+175
CT-07	ALDRICH AVENUE - STATION 0+175 TO WORDSWORTH WAY
CT-08	POOLE CRESCENT - END TO SHELLEY STREET
CT-09	ALENBROOK BAY (NORTH LEG) - STATION 0+090 TO OAKDALE DRIVE
CT-10	McDOWELL DRIVE - OAKDALE DRIVE TO STATION 0+210
CT-11	McDOWELL DRIVE - STATION 0+210 TO WESTLUND WAY
CT-12	WESTLUND WAY - OAKDALE DRIVE TO STATION 0+170
CT-13	WESTLUND WAY - STATION 0+170 TO McDOWELL DRIVE
CT-14	BLOSSOM BAY - McDOWELL DRIVE TO STATION 0+200
CT-15	BLOSSOM BAY - STATION 0+200 TO STATION 0+330
CT-16	BLOSSOM BAY - STATION 0+330 TO McDOWELL DRIVE
CT-17	ALLARD AVENUE - GAGNON STREET TO STATION 0+205
CT-18	ALLARD AVENUE - STATION 0+205 TO STATION 0+305
CT-19	ALLARD AVENUE - STATION 0+305 TO BUCHANAN BOULEVARD
CT-20	OXBOW BEND ROAD - STATION 0+100 TO STATION 0+220
CT-21	OXBOW BEND ROAD - STATION 0+220 TO STATION 0+340
CT-22	OXBOW BEND ROAD - STATION 0+340 TO ST. CHARLES STREET
CT-23	HAULTAIN CRESCENT - RAQUETTE STREET TO STATION 0+200
CT-24	HAULTAIN CRESCENT - STATION 0+200 TO STATION 0+310
CT-25	HAULTAIN CRESCENT - STATION 0+310 TO RAQUETTE STREET
CT-26	RAQUETTE STREET - BROWNING BOULEVARD TO STATION 0+220
CT-27	RAQUETTE STREET - STATION 0+220 TO STATION 0+345
CT-28	RAQUETTE STREET - STATION 0+345 TO SANSOME AVENUE
CT-29	LANE FROM HERITAGE BOULEVARD TO PEBBLEWOOD LANE - HERITAGE BOULEVARD TO STATION 0+170
CT-30	STURGEON ROAD - TRANSIT STOP IMPROVEMENTS
CT-31	SHAFTESBURY BOULEVARD - TRANSIT STOP IMPROVEMENTS
CT-32	GRAHAM AVENUE - TRANSIT AND BICYCLE LANE IMPROVEMENTS
CT-33	DETAILS DRAWING



RELEASED FOR CONSTRUCTION BY:

STREETS PROJECT ENGINEER

DATE

COVER SHEET
AND LOCATION PLAN

CITY DRAWING NO. REV
0

CONSULTANT NO.
CT-00.dwg