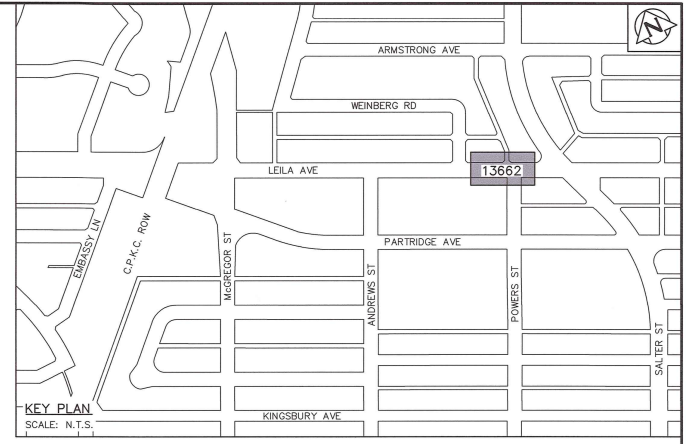
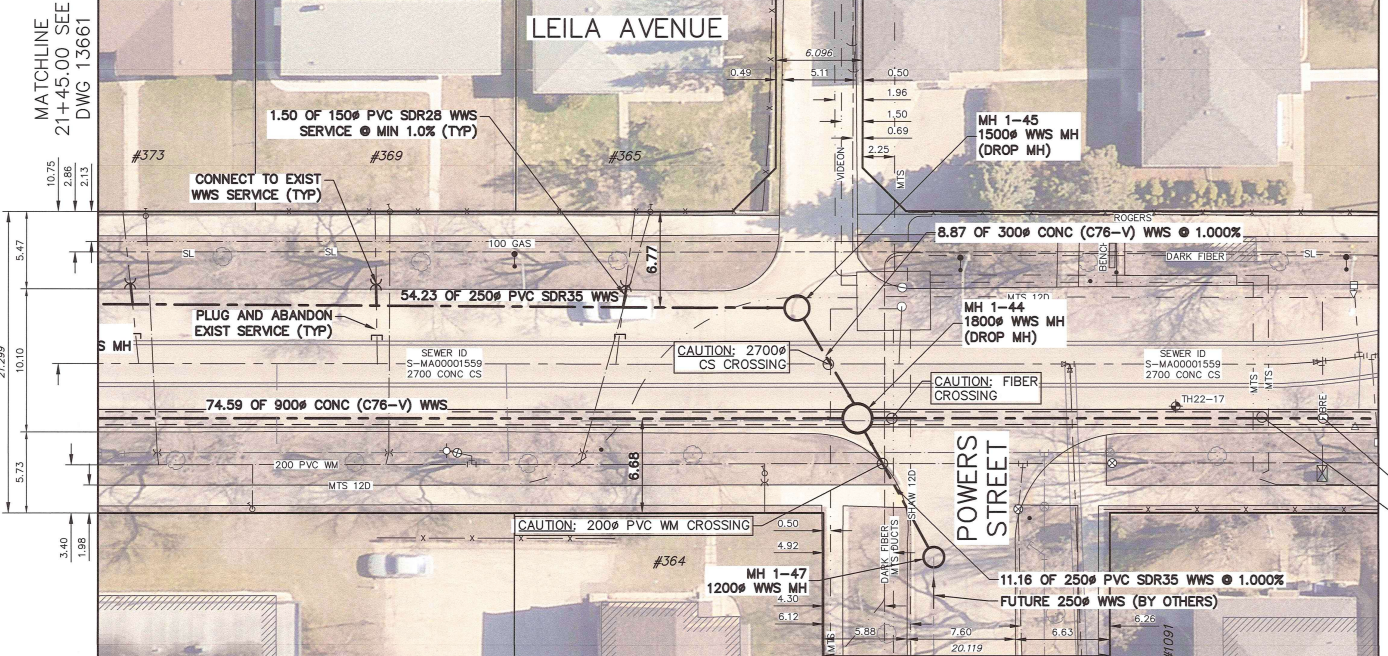


NOTE: CHAINAGES SHOWN
ALONG S R OF LEILA AVENUE




- NOTES:**
1. WHEN INSTALLING PROPOSED WASTEWATER SEWERS ON LEILA AVE TAKE CAUTION WHEN CROSSING EXISTING RESIDENTIAL WATER SERVICES.
 2. CONTRACTOR SHALL VERIFY ELEVATION OF EXISTING SEWER SERVICES AT PROPOSED DOWNSTREAM CONNECTION LOCATIONS PRIOR TO INSTALLATION OF COLLECTOR WWS TO ALLOW FOR CHANGES OF GRADE TO THE COLLECTOR WWS.

SEWER SERVICE INFORMATION					
ADDRESS	STATUS	SIZE (mm) MATERIAL	COORDINATES AT JUNCTION	COORDINATES AT PROPERTY	REMARKS
#1100 SALTER ST	ABAND	250 UNKNOWN	N=5534177.85 E=634827.40	UNKNOWN	NONE
#1091 POWERS ST	ABAND	250 UNKNOWN	N=5534178.11 E=634826.48	UNKNOWN	NONE
-	ACTIVE	150 UNKNOWN	N=5534191.33 E=634796.84	UNKNOWN	MTS MH DRAIN?
#365 LEILA AVE	ACTIVE	150 UNKNOWN	N=5534199.78 E=634778.93	N=5534208.88 E=634784.72	NONE
#1084 POWERS ST	ABAND	150 UNKNOWN	N=5534203.06 E=634771.95	UNKNOWN	NONE
#369 LEILA AVE	ACTIVE	150 UNKNOWN	N=5534206.90 E=634763.76	N=5534216.72 E=634768.18	NONE
#1084 POWERS ST	ABAND	250 UNKNOWN	N=5534209.90 E=634757.38	UNKNOWN	NONE
#373 LEILA AVE	ACTIVE	150 UNKNOWN	N=5534214.03 E=634748.59	N=5534224.24 E=634752.13	NONE

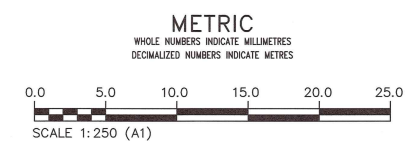
SEWER JUNCTION INFORMATION FROM SEWER VIDEO INSPECTION SEWER ID S-MA00001559		
DISTANCE FROM MH ID S-MH00001315		
DISTANCE	DIAMETER	CLOCK
21.4	150	10
31.1	250	2
38.2	150	11
47.2	150	3
54.8	150	10
74.8	150	11
86.8	750	2
107.1	250	2
107.1	250	10
108.1	250	11
108.1	250	1



MATCHLINE 22+35.00
SEE DWG 13663



FOR INDEX PAGE
SEE DWG 13643



WARNING
IF POWER EQUIPMENT OR EXPLOSIVES ARE TO BE USED FOR EXCAVATION ON THIS PROJECT THE CONTRACTOR MUST:
1) NOTIFY THE GAS COMPANY OF THE PROPOSED LOCATION OF EXCAVATION.
2) TAKE PRECAUTION TO AVOID DAMAGE TO GAS COMPANY INSTALLATIONS.
SEE PROVINCIAL REGULATION 210/72 FOR DETAILS

**LOCATION APPROVED
UNDERGROUND STRUCTURES**
SUPV. U/G STRUCTURES COMMITTEE DATE
NOTE:
LOCATION OF UNDERGROUND STRUCTURES AS SHOWN ARE BASED ON THE BEST INFORMATION AVAILABLE BUT NO GUARANTEE IS GIVEN THAT ALL EXISTING UTILITIES ARE SHOWN OR THAT THE GIVEN LOCATIONS ARE EXACT. CONFIRMATION OF EXISTENCE AND EXACT LOCATION OF ALL SERVICES MUST BE OBTAINED FROM THE INDIVIDUAL UTILITIES BEFORE PROCEEDING WITH CONSTRUCTION.

VERTICAL DATUM: CGVD28 (HT2.0 Geoid)	
HORIZONTAL DATUM: NAD83 (June 1990), Zone 14	
DESIGNED BY	MID
DRAWN BY	GEL
SCALE:	
HORIZONTAL	1:250
VERTICAL	1:50
DATE	March 12th, 2026
ISSUED FOR CONSTRUCTION	2026/03/10
NO.	REVISIONS

KGS GROUP

DESIGNED BY MID
DRAINED BY GEL
SCALE: HORIZONTAL 1:250, VERTICAL 1:50
DATE March 12th, 2026

CHECKED BY TLE
APPROVED BY RBO
RELEASED FOR CONSTRUCTION
Duane Baker
DATE March 12th, 2026

ENGINEER'S SEAL
CONSULTANT DRAWING NUMBER
C1-21

THE CITY OF WINNIPEG
WATER AND WASTE DEPARTMENT
ENGINEERING SERVICES DIVISION

ARMSTRONG SEWER RELIEF WORKS
CONTRACT 1
LEILA AVENUE
7.2 E OF WEINBERG ROAD TO
18.9 E OF POWERS STREET

SHEET 21 OF 46
CITY DRAWING NUMBER
13662