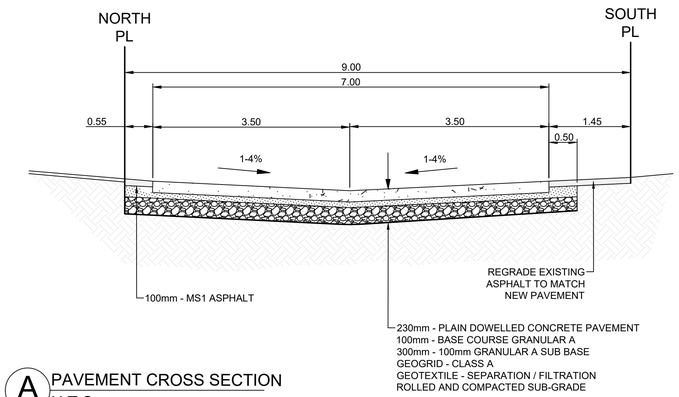

A PAVEMENT CROSS SECTION
N.T.S.

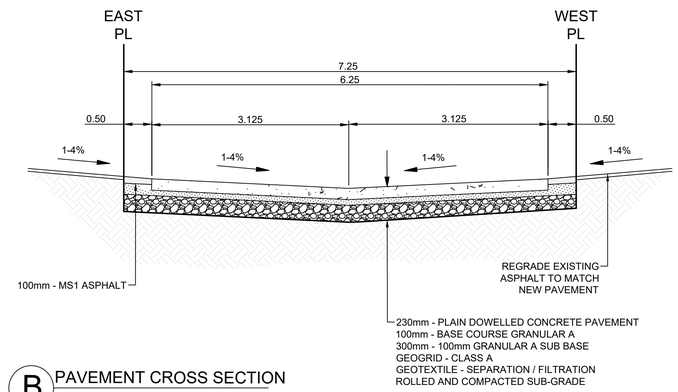

B PAVEMENT CROSS SECTION
N.T.S.

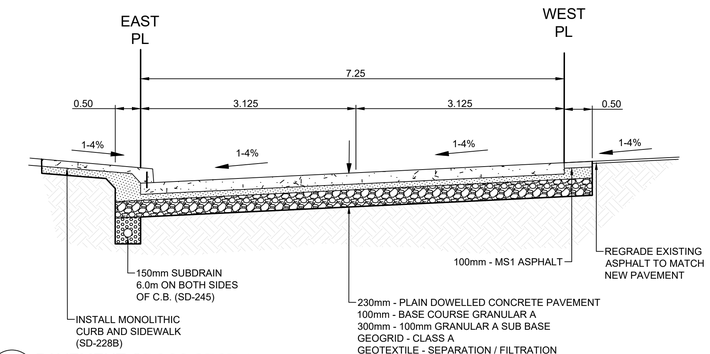

C PAVEMENT CROSS SECTION
N.T.S.

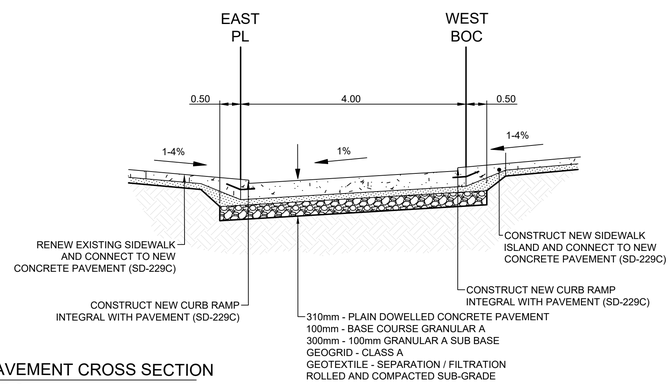

D PAVEMENT CROSS SECTION
N.T.S.

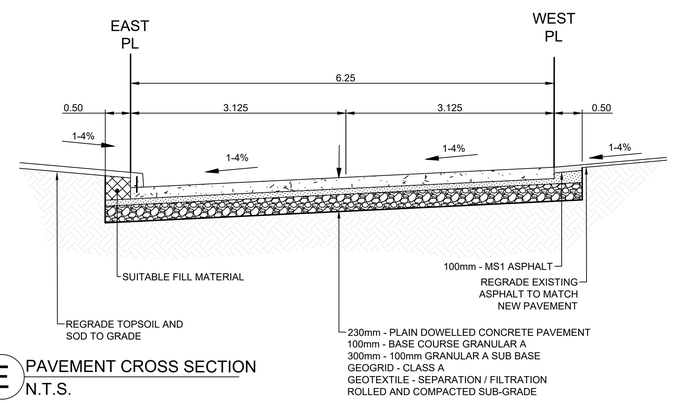

E PAVEMENT CROSS SECTION
N.T.S.

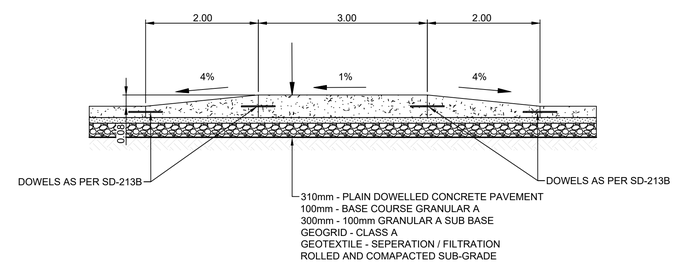

TYPICAL RAISED CONCRETE CROSSWALK - SECTION VIEW
N.T.S.

ISSUED FOR TENDER
NOT TO BE USED FOR CONSTRUCTION

METRIC
WHOLE NUMBERS INDICATE MILLIMETERS
DECIMALIZED NUMBERS INDICATE METERS

EXISTING	LEGEND - PLAN	PROPOSED	EXISTING	LEGEND - PLAN	PROPOSED	EXISTING	LEGEND - PROFILE	PROPOSED
	HYDRANT			LDS/WWS			RAMP CURB	
	VALVE			WATERMAIN			CONCRETE	
	CURB STOP			GAS			CONCRETE SIDEWALK	
	MANHOLE			TRAFFIC SIGNALS			ASPHALT	
	CATCH BASIN			HYDRO/STREET LIGHT			SUB DRAINS	
	CATCH PIT/CURB INLET			MTS/SHAW		EXISTING	LEGEND - PLAN	PROPOSED
	HYDRO POLE			BOC/EDGE OF PAVEMENT				
	LIGHT STANDARD			PROPERTY LINE			NORTH GUTTER	
	TRAFFIC SIGNAL POLE		231.000 & (231.000)	ELEVATIONS	(231.000)		CENTER LINE	
	SURVEY BAR			TREE/ TREE TRUNK			SOUTH GUTTER	

LOCATION APPROVED
UNDERGROUND STRUCTURES

SUPR, U/G STRUCTURES COMMITTEE — DATE

NOTE:
LOCATION OF UNDERGROUND STRUCTURES AS SHOWN ARE BASED ON THE BEST INFORMATION AVAILABLE. BUT NO GUARANTEE IS GIVEN THAT ALL EXISTING UTILITIES ARE SHOWN OR THAT THE GIVEN LOCATIONS ARE EXACT. CONFIRMATION OF EXISTENCE AND EXACT LOCATION OF ALL SERVICES MUST BE OBTAINED FROM THE INDIVIDUAL UTILITIES BEFORE PROCEEDING WITH CONSTRUCTION.

I.B. S.E. CORNER DOWKER AVE AND PEMBINA HWY
ELEV. 232.326

NO.	REVISIONS	DATE	BY
2.	ISSUE FOR TENDER	26/04/02	A.K.
1.	SUBMIT FOR PLAN APPROVAL	26/01/06	A.K.

ENGINEERING DIVISION
TECHNOLOGY SERVICES BRANCH
106 - 1155 PACIFIC AVE

DESIGNED BY	A.K.	CHECKED BY	G.K.
DRAWN BY	A.K.	APPROVED BY	R.D.
HOR. SCALE:	1 : 250		
VERTICAL:	1 : 10		
DATE	2026/03/17		

ENGINEER'S SEAL
PROVINCE OF MANITOBA
R. DEWITT
Member 24672
REGISTERED PROFESSIONAL ENGINEER
2026-03-17

Winnipeg
THE CITY OF WINNIPEG
PUBLIC WORKS DEPARTMENT

PEMBINA HIGHWAY ALLEY
FROM PEMBINA HIGHWAY TO DOWKER AVENUE
ALLEY RECONSTRUCTION AND ASSOCIATED WORKS
CROSS SECTIONS

CITY DRAWING NUMBER SE-26-304
SHEET 5 OF 22
TENDER NO. 12-2026