

































	HYDRANT			CONCRETE		150 WM	WATERMAIN	150 WM
	VALVE			ASPHALT		300 LDS	LAND DRAINAGE SEWER	300 LDS
	MANHOLE			SIDEWALK		250 WWS	WASTE WATER SEWER	250 WWS
	CATCH BASIN			PAVING STONES			HYDRANT	
	CATCH PIT			PARTIAL DEPTH REPAIR			VALVE	
150 WM	WATERMAIN	150 WM		FULL DEPTH REPAIR			⊙ PROFILE	
300 LDS	LAND DRAINAGE SEWER	300 LDS		PROPERTY LINE			NORTH/WEST GUTTER	
250 WWS	WASTE WATER SEWER	250 WWS	232,000	ELEVATION	(232,000)		SOUTH/EAST GUTTER	
HYDRO	HYDRO	HYDRO		CURB RAMP			NORTH/WEST DITCH	
MTS	M.T.S.	MTS		DETECTABLE TILE			SOUTH/EAST DITCH	
100 GAS	GAS	100 GAS						
EXISTING	LEGEND-PLAN	PROPOSED	EXISTING	LEGEND-PLAN	PROPOSED	EXISTING	LEGEND-PROFILE	PROPOSED

LOCATION OF UNDERGROUND STRUCTURES AS SHOWN ARE BASED ON THE BEST INFORMATION AVAILABLE, BUT NO GUARANTEE IS GIVEN THAT ALL EXISTING UTILITIES ARE SHOWN OR THAT THE GIVEN LOCATIONS ARE EXACT. CONFIRMATION OF EXISTENCE AND EXACT LOCATION OF ALL SERVICES MUST BE OBTAINED FROM THE INDIVIDUAL UTILITIES BEFORE PROCEEDING WITH CONSTRUCTION.

B.M. ELEV.			
0	ISSUED FOR TENDER	26.03.17	JNC
NO.	REVISIONS	DATE	BY



CONSULTANT DRAWING NO.
704-INF.MBI03048-01-DWG-C006



2026 LOCAL STREET RENEWAL PROGRAM
26-R-03

ASPHALT REHABILITATION
CRESCENT DR. (STA 0+730 TO STA 0+870)
PLAN AND PROFILE

CITY DRAWING NUMBER
P-3599-6
SHEET OF
06 2

C006