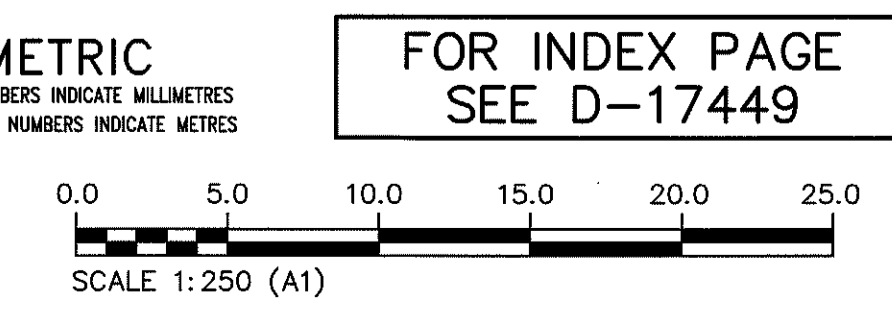
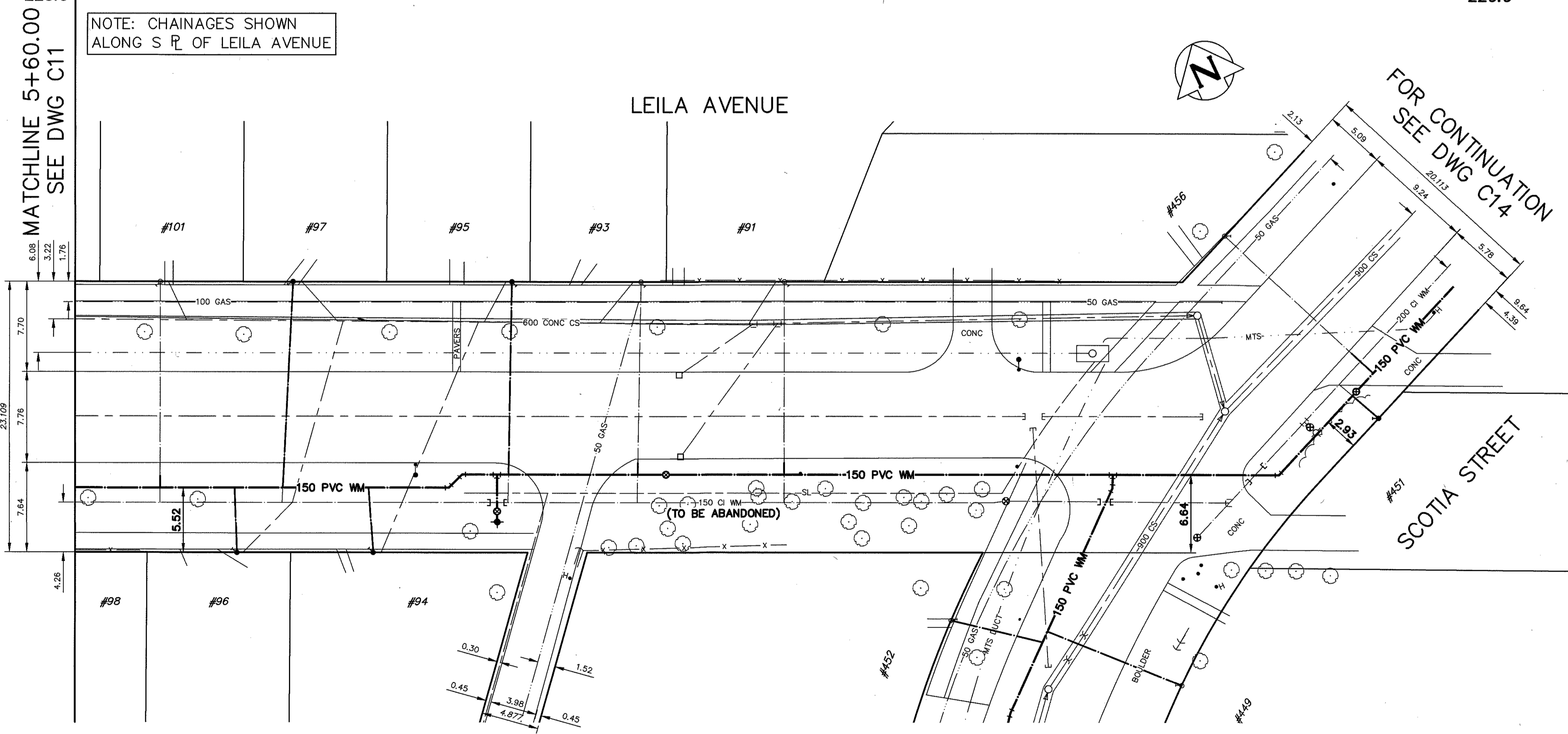


WATER SERVICE INFORMATION

ADDRESS	SIZE (mm) MATERIAL (STREET)	SIZE (mm) MATERIAL (PROSP)	SHORT & LONG MEASUREMENT	CORP. LOCATION	REMARKS
91 LEILA AVE RESIDENTIAL	20 CU	UNKNOWN UNKNOWN	1.52 WEL OF HOUSE 33.83 W/L OF SCOTIA	OPP S/C	RECONNECT SERVICE
93 LEILA AVE RESIDENTIAL	20 CU	UNKNOWN UNKNOWN	1.22 WEL OF HOUSE 46.02 W/L OF SCOTIA	0.30 W OF S/C	RECONNECT SERVICE
94 LEILA AVE RESIDENTIAL	20 LEAD	UNKNOWN UNKNOWN	1.16 WEL OF HOUSE 51.82 W/L OF SCOTIA	0.30 W OF S/C	RENEW SERVICE
95 LEILA AVE RESIDENTIAL	20 LEAD	UNKNOWN UNKNOWN	0.78 WEL OF HOUSE 57.00 W/L OF SCOTIA	0.30 W OF S/C	RENEW SERVICE
96 LEILA AVE RESIDENTIAL	20 LEAD	UNKNOWN UNKNOWN	0.61 WEL OF HOUSE 63.40 W/L OF SCOTIA	0.15 W OF S/C	RENEW SERVICE
97 LEILA AVE RESIDENTIAL	20 LEAD	UNKNOWN UNKNOWN	0.94 WEL OF HOUSE 75.59 W/L OF SCOTIA	0.91 W OF S/C	RENEW SERVICE
101 LEILA AVE RESIDENTIAL	20 CU	UNKNOWN UNKNOWN	2.29 WEL OF HOUSE 86.87 W/L OF SCOTIA	OPP CS	RECONNECT SERVICE

NOTE: CHAINAGES SHOWN ALONG S.R. OF LEILA AVENUE



WARNING

IF POWER EQUIPMENT OR EXPLOSIVES ARE TO BE USED FOR EXCAVATION ON THIS PROJECT THE CONTRACTOR MUST:

- 1) NOTIFY THE GAS COMPANY OF THE PROPOSED LOCATION OF EXCAVATION.
- 2) TAKE PRECAUTION TO AVOID DAMAGE TO GAS COMPANY INSTALLATIONS.

SEE PROVINCIAL REGULATION 210/72 FOR DETAILS

LOCATION APPROVED UNDERGROUND STRUCTURES

SUPV. U/G STRUCTURES COMMITTEE DATE

NOTE:
LOCATION OF UNDERGROUND STRUCTURES AS SHOWN ARE BASED ON THE BEST INFORMATION AVAILABLE BUT NO GUARANTEE IS GIVEN THAT ALL EXISTING UTILITIES ARE SHOWN OR THAT THE GIVEN LOCATIONS ARE EXACT. CONFIRMATION OF EXISTENCE AND EXACT LOCATION OF ALL SERVICES MUST BE OBTAINED FROM THE INDIVIDUAL UTILITIES BEFORE PROCEEDING WITH CONSTRUCTION.

VERTICAL DATUM: CGVD28 (HT2.0 Geoid)
HORIZONTAL DATUM: NAD83 (June 1990), Zone 14


NO.	ISSUED FOR TENDER	DATE	BY
0	ISSUED FOR TENDER	2026/04/17	TLE
NO.	REVISIONS	DATE	BY

KGS GROUP

DESIGNED BY	JOM	CHECKED BY	SLF
DRAWN BY	GEL	APPROVED BY	TLE
SCALE:		RELEASED FOR CONSTRUCTION	
HORIZONTAL:	1:250	DATE	
VERTICAL:	1:50	DATE	

PLOT DATE:

ENGINEERS GEOSCIENTISTS MANITOBA
Certificate of Authorization
KGS Group
No. 245



THE CITY OF WINNIPEG
WATER AND WASTE DEPARTMENT
ENGINEERING SERVICES DIVISION

2026 WATER MAIN RENEWALS
CONTRACT 7
LEILA AVENUE
77.2m W OF SCOTIA STREET
TO SCOTIA STREET

SHEET 12 OF 17
CITY DRAWING NUMBER
D-17459

CONSULTANT DRAWING NUMBER
C12