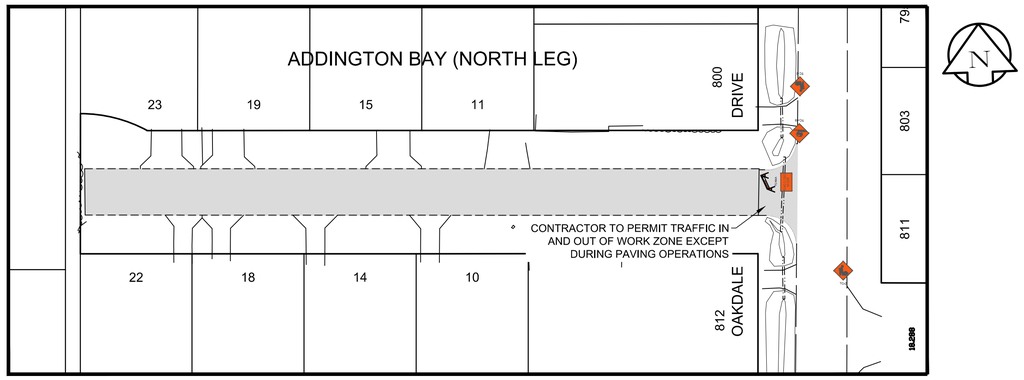

ADDINGTON BAY (NORTH LEG) - PLAN VIEW

Scale 1:500

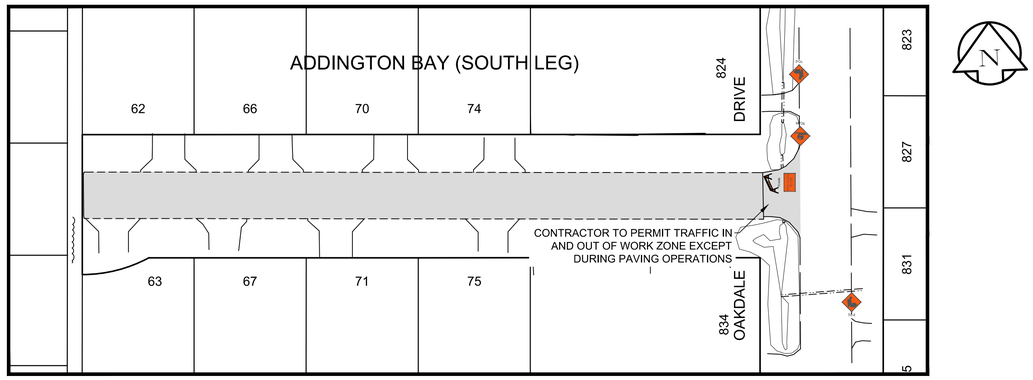

ADDINGTON BAY (SOUTH LEG) - PLAN VIEW

Scale 1:500

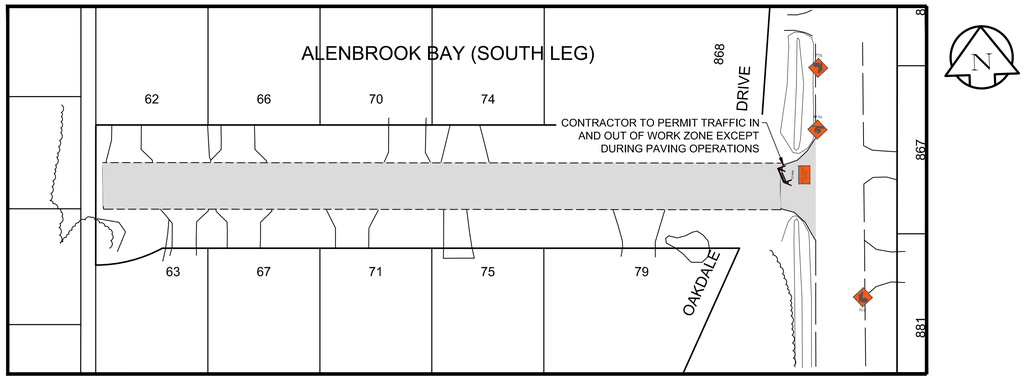

ALENBROOK BAY (SOUTH LEG) - PLAN VIEW

Scale 1:500

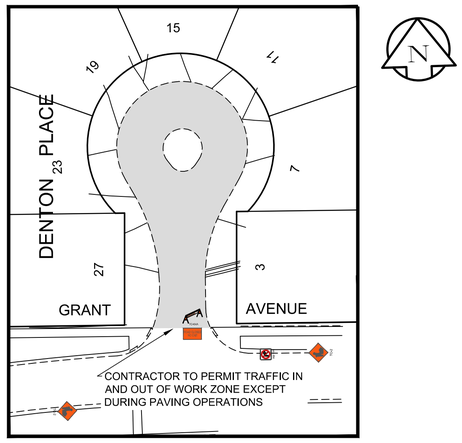

DENTON PLACE - PLAN VIEW

Scale 1:500

ENGINEERS GEOSCIENTISTS MANITOBA
Certificate of Authorization
AECOM Canada ULC
No. 4671 Date: 03/02/2026

METRIC
WHOLE NUMBERS INDICATE MILLIMETRES
DECIMALIZED NUMBERS INDICATE METRES

LEGEND

WORK AREA

NOTES:

1. ALL TEMPORARY SIGNAGE AND TRAFFIC CONTROL TO BE IN ACCORDANCE WITH THE LATEST EDITION OF THE MANUAL OF TEMPORARY TRAFFIC CONTROL ON CITY STREETS.
2. CONTRACTOR TO MAINTAIN VEHICLE ACCESS TO ALL SIDE STREETS, PRIVATE APPROACHES AT ALL TIMES UNLESS NOTED BY THE CONTRACT ADMINISTRATOR. ANY DISRUPTION TO BE APPROVED BY THE CONTRACT ADMINISTRATOR AND CONTRACTOR TO ADVISE OWNER.
3. PROPERLY EQUIPPED FLAG PERSONS ARE REQUIRED WHEN MOVING ANY CONSTRUCTION VEHICLES INTO OR OUT OF TRAFFIC.
4. CONTRACTOR TO INSTALL AND MAINTAIN ALL REQUIRED SIGNAGE. CONTRACTOR IS RESPONSIBLE FOR TRAFFIC CONTROL SIGNAGE AND REGULATORY SIGNAGE, WHICH INCLUDES POSTING PARKING RESTRICTIONS FOR CONSTRUCTION ACCESS.
5. TYPICAL SPACING BETWEEN POLYPOSTS IS 9.0m.
6. MAINTAIN PEDESTRIAN ACCESS ON ONE SIDE OF EACH STREET AT ALL TIMES.

LOCATION APPROVED
UNDERGROUND STRUCTURES

SUPV. U/G STRUCTURES COMMITTEE — DATE

NOTE:
LOCATION OF UNDERGROUND STRUCTURES AS SHOWN ARE BASED ON THE BEST INFORMATION AVAILABLE. BUT NO GUARANTEE IS GIVEN THAT ALL EXISTING UTILITIES ARE SHOWN OR THAT THE GIVEN LOCATIONS ARE EXACT. CONFIRMATION OF EXISTENCE AND EXACT LOCATION OF ALL SERVICES MUST BE OBTAINED FROM THE INDIVIDUAL UTILITIES BEFORE PROCEEDING WITH CONSTRUCTION.

B.M.
ELEV.

NO.	REVISIONS	DATE	BY
0	ISSUED FOR TENDER	03/02/2026	BC
A	ISSUED FOR REVIEW	01/30/2026	BC

AECOM

DESIGNED BY	BC	CHECKED BY	RC
DRAWN BY	PAAP	APPROVED BY	RC
HOR. SCALE:	1:500	RELEASED FOR CONSTRUCTION BY:	
VERTICAL:	N/A		
DATE	01/30/2026	DATE	

ENGINEER'S SEAL
PROVINCE OF MANITOBA
R. F. CUNNINGHAM
Member
24711
2026-02-26
REGISTERED PROFESSIONAL ENGINEER

CONSULTANT DRAWING NO.
CT-01

Winnipeg
THE CITY OF WINNIPEG
PUBLIC WORKS DEPARTMENT
ENGINEERING DIVISION

2026 LOCAL STREET RENEWAL PROGRAM

CITY DRAWING NUMBER
SHEET 01 OF 48

ADDINGTON BAY (NORTH LEG), ADDINGTON BAY (SOUTH LEG), ALENBROOK BAY (SOUTH LEG) AND DENTON PLACE CONSTRUCTION SIGNAGE AND STAGING PLAN