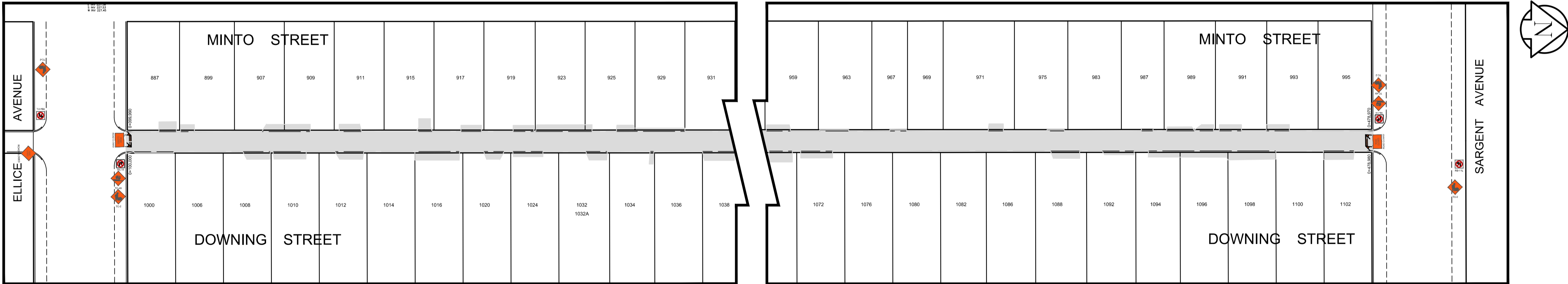
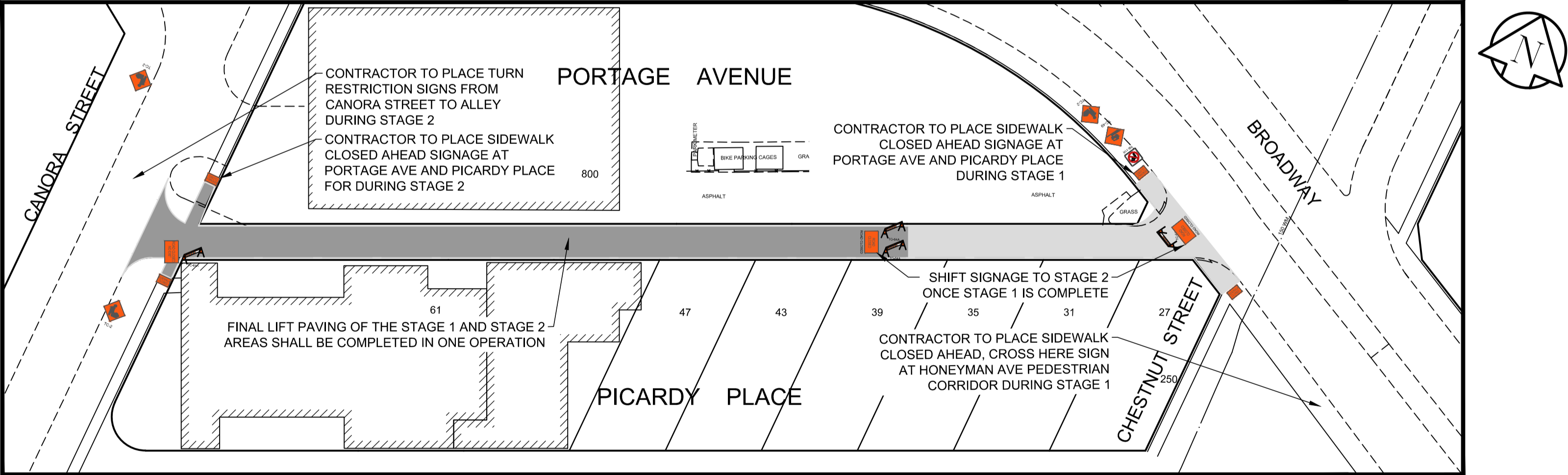


STRATHCONA STREET ALLEY- WOLEVER AVENUE TO ST.MATTHEWS AVENUE - PLAN VIEW
Scale 1:500



MINTO ST. & DOWNING ST. ALLEY - ELLICE AVENUE TO SARGENT AVENUE - PLAN VIEW
Scale 1:500




PICARDY PLACE - CANORA STREET TO BROADWAY - PLAN VIEW
Scale 1:500

- LEGEND
- STAGE 1 WORK AREA
 - STAGE 2 WORK AREA

- NOTES:
- ALL TEMPORARY SIGNAGE AND TRAFFIC CONTROL TO BE IN ACCORDANCE WITH THE LATEST EDITION OF THE MANUAL OF TEMPORARY TRAFFIC CONTROL ON CITY STREETS.
 - CONTRACTOR TO MAINTAIN VEHICLE ACCESS TO ALL SIDE STREETS, PRIVATE APPROACHES AT ALL TIMES UNLESS NOTED BY THE CONTRACT ADMINISTRATOR. ANY DISRUPTION TO BE APPROVED BY THE CONTRACT ADMINISTRATOR AND CONTRACTOR TO ADVISE OWNER.
 - PROPERLY EQUIPPED FLAG PERSONS ARE REQUIRED WHEN MOVING ANY CONSTRUCTION VEHICLES INTO OR OUT OF TRAFFIC.
 - CONTRACTOR TO INSTALL AND MAINTAIN ALL REQUIRED SIGNAGE, CONSTRUCTION IS RESPONSIBLE FOR TRAFFIC CONTROL SIGNAGE AND REGULATORY SIGNAGE, WHICH INCLUDES POSTING PARKING RESTRICTIONS FOR CONSTRUCTION ACCESS.
 - TYPICAL SPACING BETWEEN POLYPOSTS IS 9.0m.
 - MAINTAIN PEDESTRIAN ACCESS ON ONE SIDE OF EACH STREET AT ALL TIMES.

LOCATION APPROVED UNDERGROUND STRUCTURES				B.M. ELEV.		<div>AECOM</div>				ENGINEER'S SEAL		<div><div><div></div><div>Winnipeg</div></div><div>THE CITY OF WINNIPEG PUBLIC WORKS DEPARTMENT ENGINEERING DIVISION</div></div>			
SUPV. U/G STRUCTURES COMMITTEE		DATE										CONSULTANT DRAWING NO. CT-03		2026 LOCAL STREET RENEWAL PROGRAM STRATHCONA ST ALLEY, MINTO ST/DOWNING ST ALLEY AND PORTAGE AVE/PICARDY PL ALLEY TRAFFIC MANAGEMENT AND CONSTRUCTION STAGING PLAN	
NOTE: LOCATION OF UNDERGROUND STRUCTURES AS SHOWN ARE BASED ON THE BEST INFORMATION AVAILABLE, BUT NO GUARANTEE IS GIVEN THAT ALL EXISTING UTILITIES ARE SHOWN OR THAT THE GIVEN LOCATIONS ARE EXACT. CONFIRMATION OF EXISTENCE AND EXACT LOCATION OF ALL SERVICES MUST BE OBTAINED FROM THE INDIVIDUAL UTILITIES BEFORE PROCEEDING WITH CONSTRUCTION.						DESIGNED BY BC		CHECKED BY RC		CITY DRAWING NUMBER					
						DRAWN BY PAAP		APPROVED BY RC		SHEET 03 OF 36					
						HOR. SCALE: 1:500 VERTICAL: N/A		RELEASED FOR CONSTRUCTION BY:							
0 ISSUED FOR TENDER		03/12/2026		BC		DATE 28/01/2026		DATE							
A ISSUED FOR REVIEW		03/02/2026		BC											
NO. REVISIONS		DATE		BY											

**ENGINEERS
GEOSCIENTISTS
MANITOBA**
Certificate of Authorization
AECOM Canada ULC
No. 4671 Date: 03/12/2026

METRIC
WHOLE NUMBERS INDICATE MILLIMETRES
DECIMALIZED NUMBERS INDICATE METRES

**THE CITY OF WINNIPEG**
PUBLIC WORKS DEPARTMENT
ENGINEERING DIVISION

2026 LOCAL STREET
RENEWAL PROGRAM

STRATHCONA ST ALLEY, MINTO ST/DOWNING ST
ALLEY AND PORTAGE AVE/PICARDY PL ALLEY
TRAFFIC MANAGEMENT AND CONSTRUCTION STAGING PLAN

CITY DRAWING NUMBER
SHEET 03 OF 36