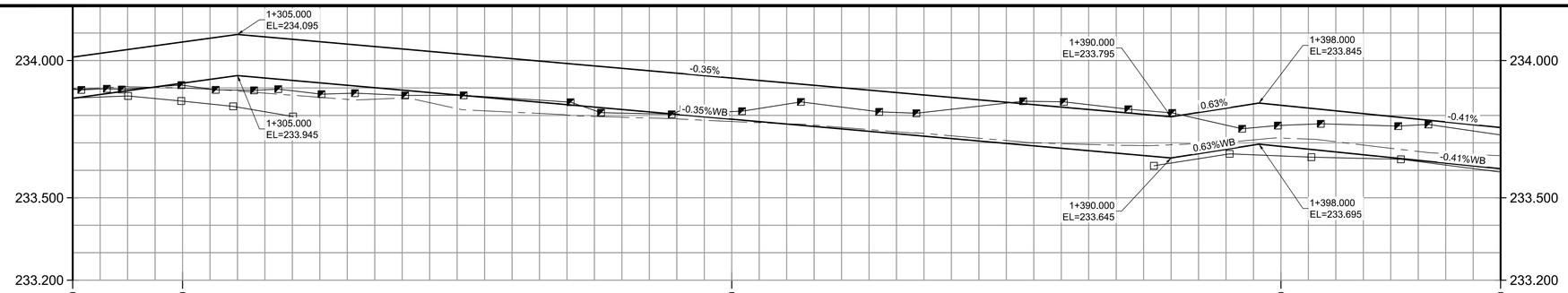

WEST BOUND PROFILE

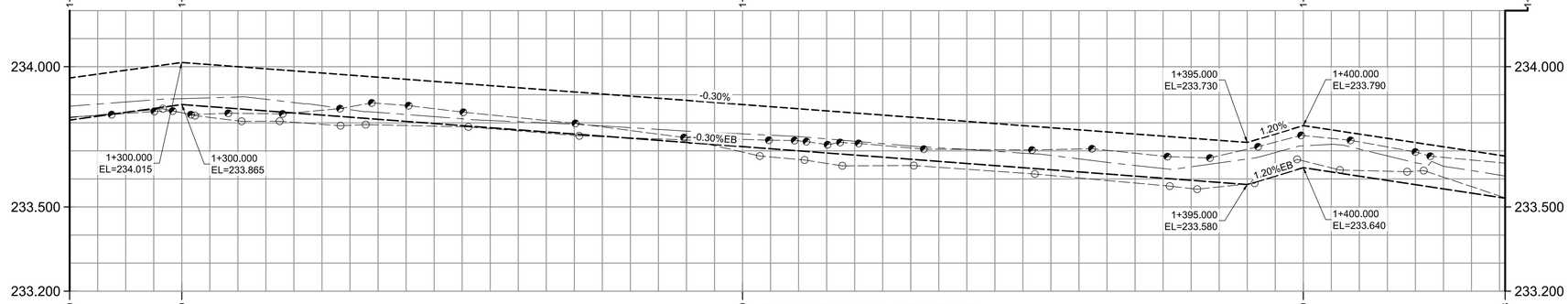

EAST BOUND PROFILE

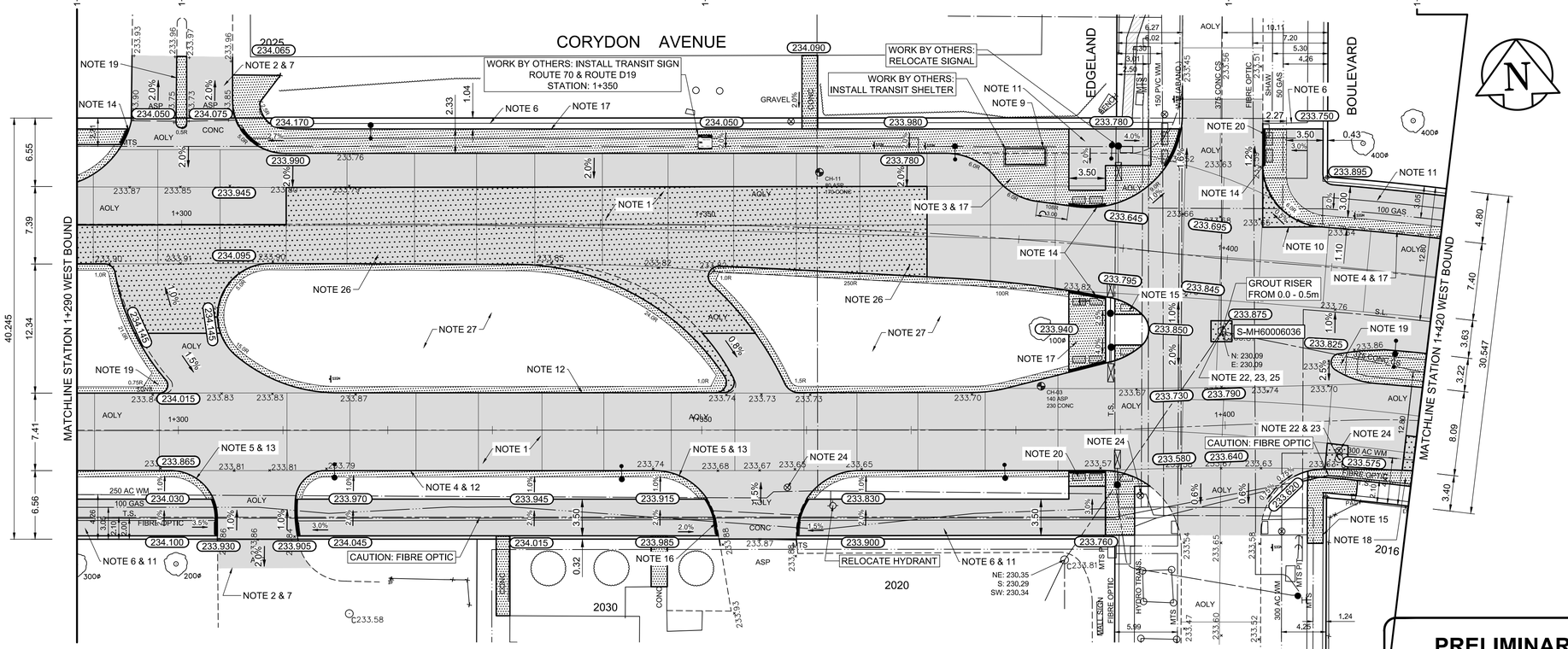

PLAN

Scale 1:250

REFERENCE NOTES:

A. PAVEMENT DIMENSIONS ARE TO BACK OF CURB
B. PROPERTY LINES OBTAINED FROM CITY OF WINNIPEG L.B.I.S., AND NO SCALE FACTOR WAS APPLIED
C. REFER TO AECOM FIELD BOOK NO. 5172

CONSTRUCTION NOTES:

1. PLANE ASPHALT PAVEMENT (50-100mm DEPTH)
2. REMOVE ASPHALT PAVEMENT
3. REMOVE CONCRETE PAVEMENT
4. REMOVE CONCRETE BARRIER CURB (SEPARATE)
5. REMOVE CONCRETE MODIFIED BARRIER CURB (INTEGRAL)
6. REMOVE 100mm CONCRETE SIDEWALK
7. CONSTRUCT NEW 100mm TYPE MS1 ASPHALT PAVEMENT
8. CONSTRUCT NEW ASPHALT PAVEMENT OVERLAY TYPE MS1 (85mm AVERAGE THICKNESS)
9. CONSTRUCT NEW 150mm REINFORCED CONCRETE PAVEMENT
10. REMOVE EXISTING CONCRETE PAVEMENT AND CONSTRUCT NEW 200mm REINFORCED CONCRETE PAVEMENT c/w ASPHALT PAVEMENT OVERLAY TYPE MS1 (85mm AVERAGE THICKNESS)
11. CONSTRUCT NEW MULTI-USE ASPHALT PATH (REFER TO CT-19, DETAIL 1)
12. INSTALL NEW MONOLITHIC CONCRETE BARRIER CURB AND SPLASH STRIP (150mm HT, 750mm WIDTH) (SD-223A)
13. INSTALL NEW MONOLITHIC CONCRETE MODIFIED BARRIER CURB AND SPLASH STRIP (150mm HT, 750mm WIDTH) (SD-223A)
14. INSTALL CONCRETE CURB RAMP (8-12mm HT, MONOLITHIC)
15. RENEW 100mm CONCRETE SIDEWALK
16. INSTALL CONCRETE CURB RAMP (8-12mm HT, INTEGRAL)
17. INSTALL NEW MONOLITHIC CURB AND SIDEWALK
18. INSTALL NEW 100mm CONCRETE SIDEWALK
19. INSTALL NEW MONOLITHIC CONCRETE BULLNOSE AND MEDIAN SLAB
20. INSTALL DETECTABLE WARNING SURFACE TILE
21. REMOVE EXISTING CATCH PIT / CATCH BASIN
22. ADJUST EXISTING MANHOLE / CATCH BASIN TO GRADE
23. INSTALL CAST IRON RISER RING
24. ADJUST EXISTING WATER VALVE TO GRADE
25. REPLACE SOLID FRAME AND COVER (AP-006/AP-007)
26. REMOVE EXISTING CONCRETE PAVEMENT AND CONSTRUCT NEW 200mm REINFORCED CONCRETE PAVEMENT c/w SEPARATION GEOTEXTILE, 150mm SUB-BASE (50mm SIZE), 50mm BASE COURSE, ASPHALT PAVEMENT OVERLAY TYPE MS1 (50mm AVERAGE THICKNESS)
27. PLACE SUITABLE FILL MATERIAL

PRELIMINARY
NOT FOR CONSTRUCTION

ENGINEERS GEOSCIENTISTS MANITOBA
Certificate of Authorization
AECOM Canada ULC
No. 4671

METRIC
WHOLE NUMBERS INDICATE MILLIMETRES
DECIMALIZED NUMBERS INDICATE METRES

EXISTING	LEGEND - PLAN	PROPOSED	EXISTING	LEGEND - PLAN	PROPOSED	EXISTING	LEGEND - PROFILE	PROPOSED
150 mm W.M.	WATERMAIN	150 mm W.M.		HYDRO			℄ PROFILE	
	HYDRANT			M.T.S.			N/W GUTTER	
	VALVE			CONCRETE			S/E GUTTER	
300mm L.D.S.	LAND DRAINAGE SEWER	300mm L.D.S.		ASPHALT			N/W PROPERTY LINE	
250mm W.W.S.	WASTEWATER SEWER	250mm W.W.S.		PROPERTY LINE			S/E PROPERTY LINE	
	MANHOLE			SURVEY BAR				
	CATCH BASIN		235.750	ELEVATION	35.750			
	CATCH PIT		500ø	TREE				
	TRAFFIC SIGNAL POLE			SIDEWALK RAMP				
	STREET LIGHT			CONCRETE SIDEWALK				
	GAS			FENCE				

LOCATION APPROVED
UNDERGROUND STRUCTURES

SUPV, U/G STRUCTURES COMMITTEE — DATE

NOTE:
LOCATION OF UNDERGROUND STRUCTURES AS SHOWN ARE BASED ON THE BEST INFORMATION AVAILABLE, BUT NO GUARANTEE IS GIVEN THAT ALL EXISTING UTILITIES ARE SHOWN OR THAT THE GIVEN LOCATIONS ARE EXACT. CONFIRMATION OF EXISTENCE AND EXACT LOCATION OF ALL SERVICES MUST BE OBTAINED FROM THE INDIVIDUAL UTILITIES BEFORE PROCEEDING WITH CONSTRUCTION.

B.M. ELEV. 84R523 - S.W. Cor. Corydon Ave. & Park Blvd. N., Tblt. on top of 0.05 m dia. x 2.4 m iron pipe 2.6 m N. of S.L. of Corydon Ave. & 6.2 m E. of W.L. of Park Blvd. N.
ELEVATION: 233.773
HORIZONTAL: Northing: 5523515.364, Easting: 627893.162

NO.	REVISIONS	DATE	BY
0	ISSUED FOR TENDER	03/26/2026	TLF

AECOM

DESIGNED BY	JRC	CHECKED BY	TLF
DRAWN BY	RAM	APPROVED BY	TLF
HOR. SCALE:	1:250	RELEASED FOR CONSTRUCTION BY:	
VERTICAL:	1:10		
DATE	03/26/2026	DATE	

ENGINEER'S SEAL
PROVINCE OF MANITOBA — REGISTERED PROFESSIONAL ENGINEER — FINDLAY Member 23820
2026-03-26
CONSULTANT DRAWING NO. CT-13

Winnipeg
THE CITY OF WINNIPEG
PUBLIC WORKS DEPARTMENT
ENGINEERING DIVISION

2026 REGIONAL STREET RENEWAL PROGRAM
CORYDON AVENUE

CITY DRAWING NUMBER P-3601-13
SHEET 14 OF 28

ASPHALT PAVEMENT REHABILITATION
STATION 1+290 TO STATION 1+420 WEST BOUND
PLAN-PROFILE