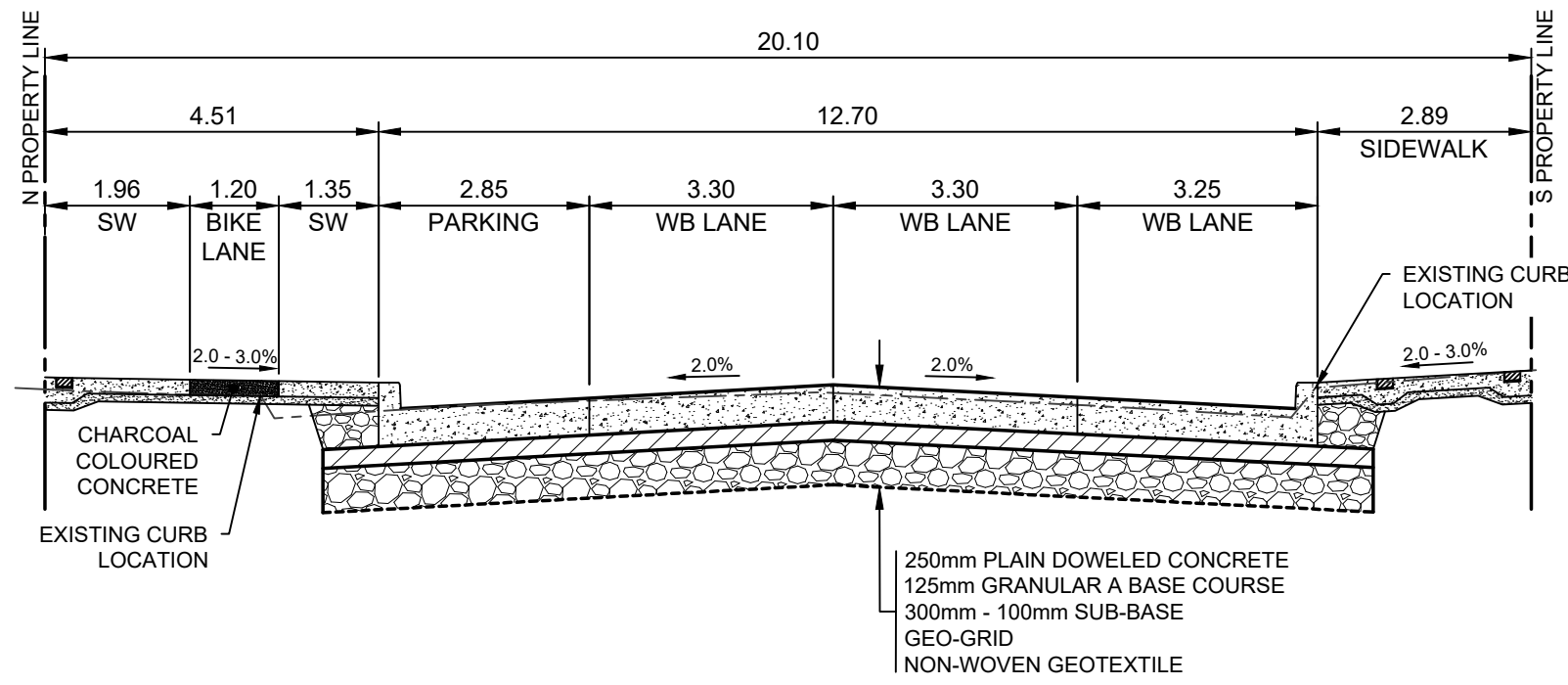
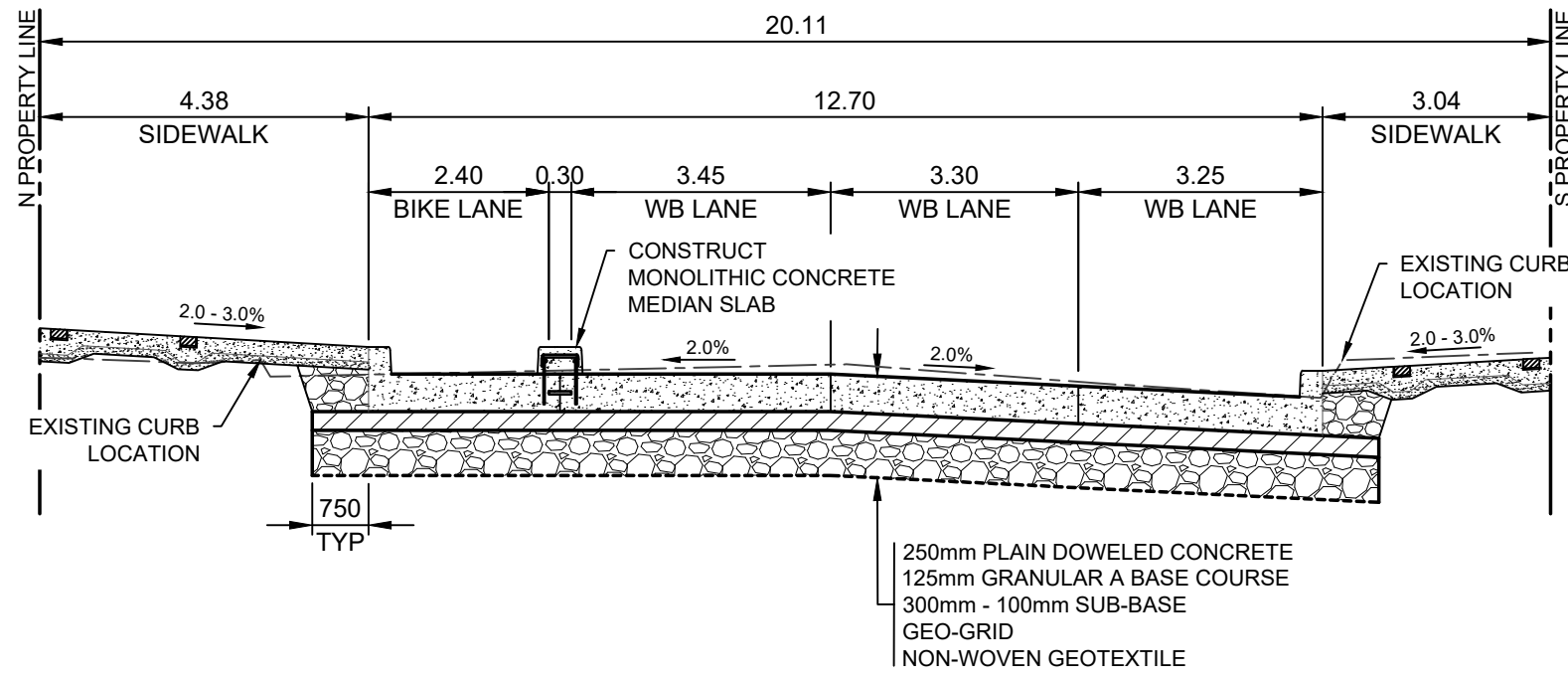


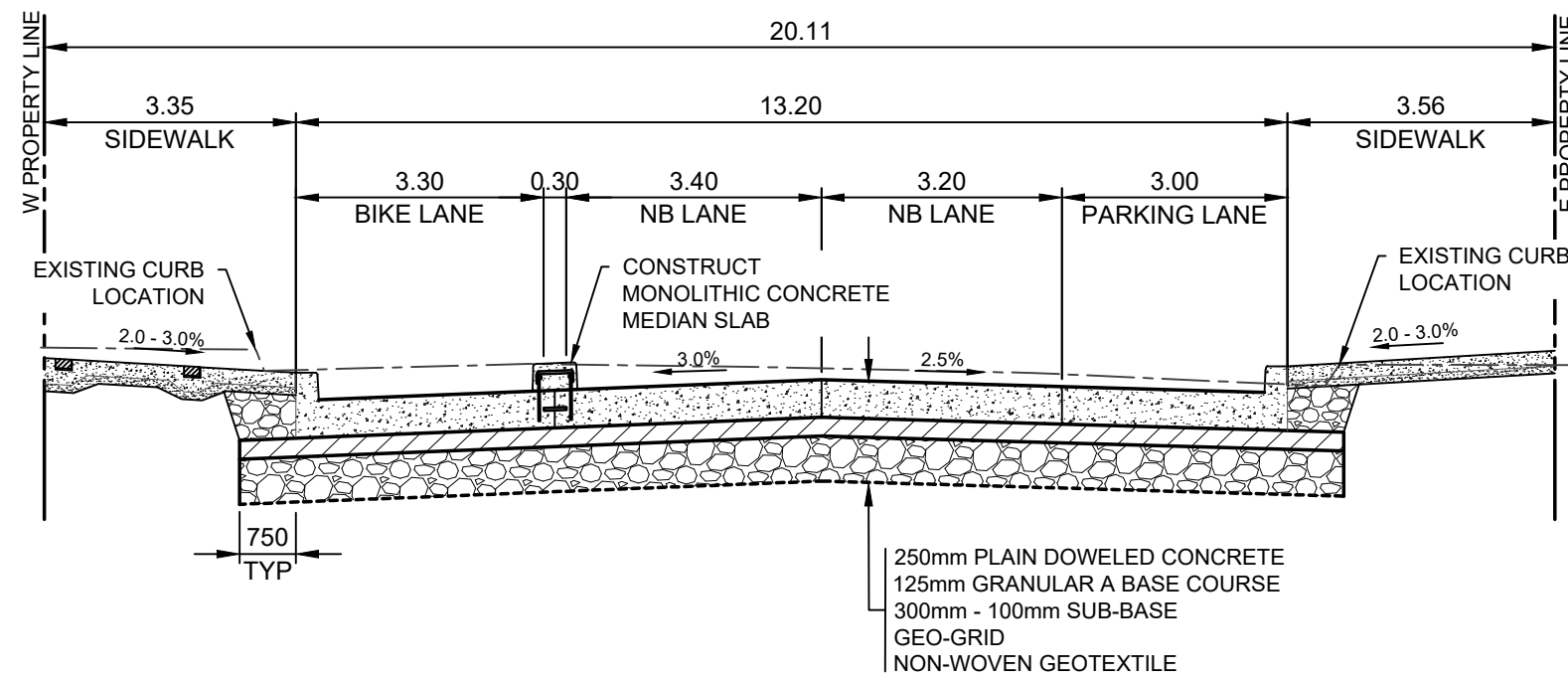
Feb 04, 2026 - 4:22pm  
L:\Projects\2025\02 - Transportation\CA0051531.7175 - Downtown Street Renewals\784-2024A\02 Drawings\03\_Work\_Dwg\CA0051531.7175\_Downtown Streets\_Sections and Details.dwg - sabP-3596-16



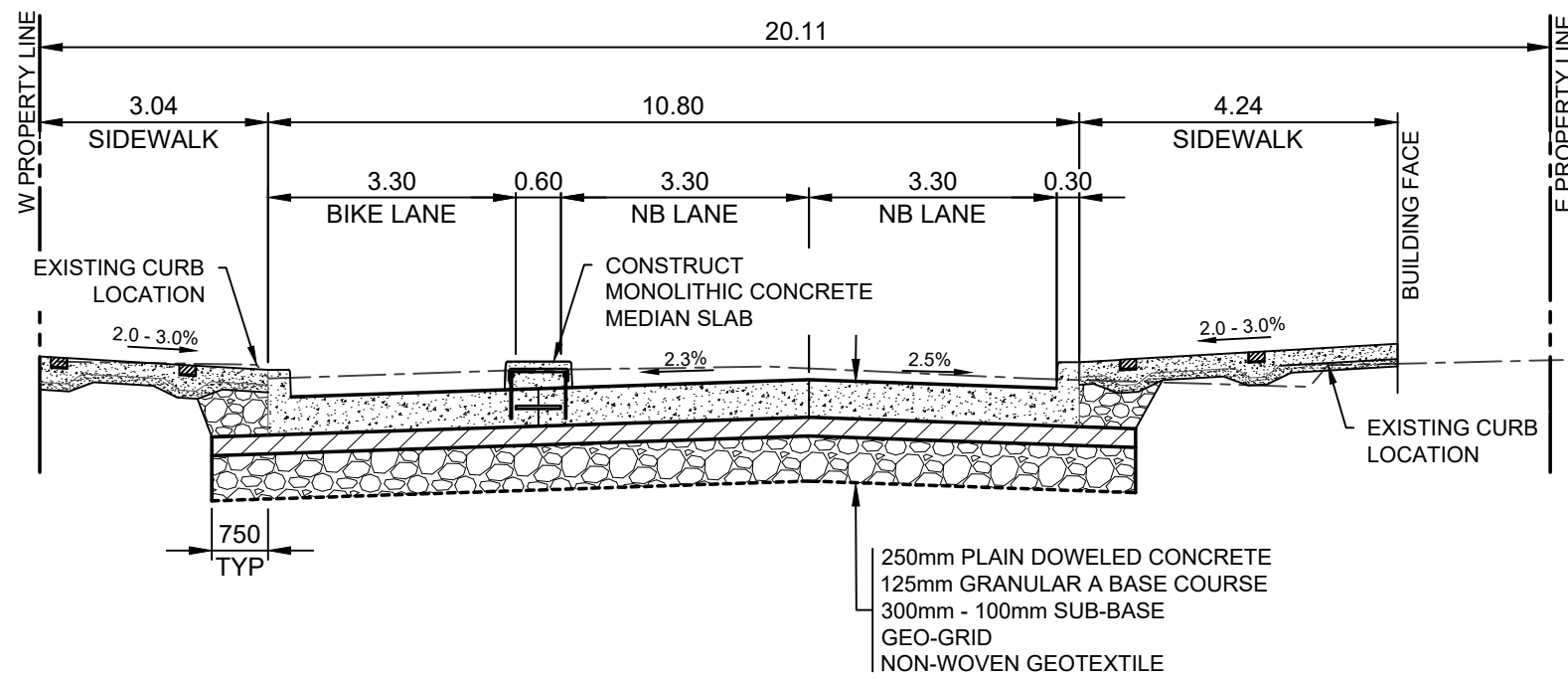
SECTION 'A'  
ST. MARY AVE  
N.T.S.



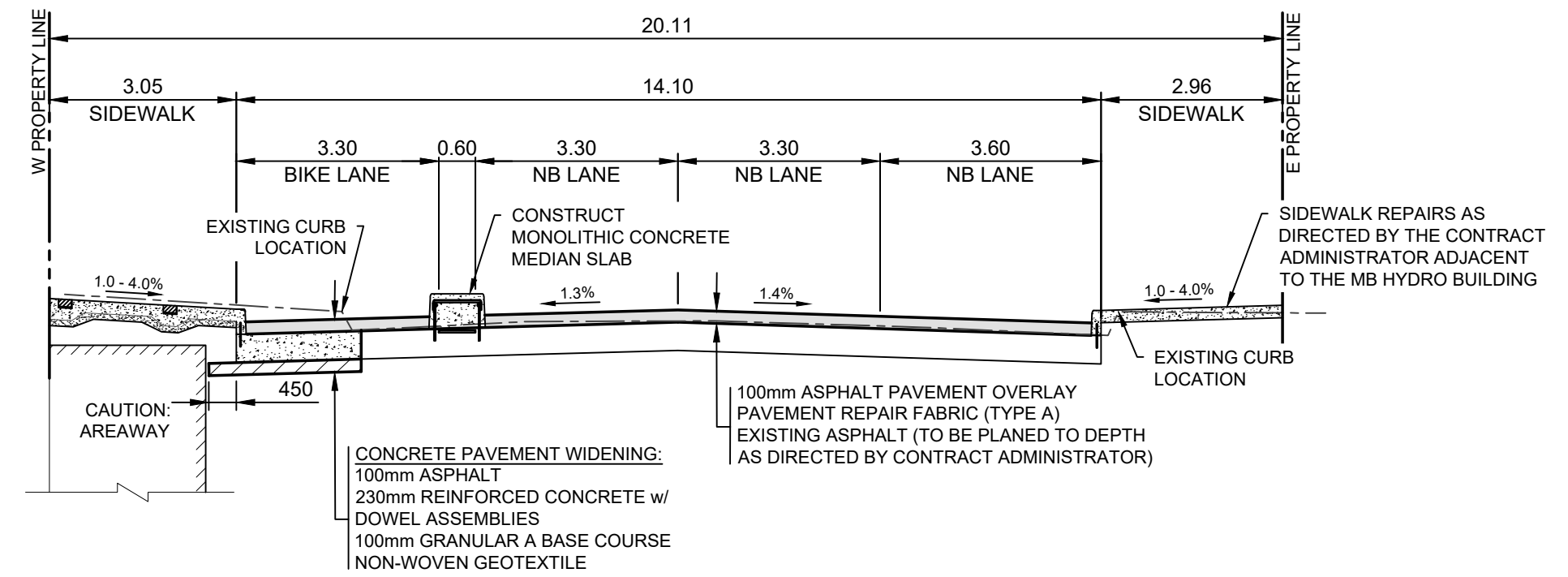
SECTION 'B'  
ST. MARY AVE  
N.T.S.



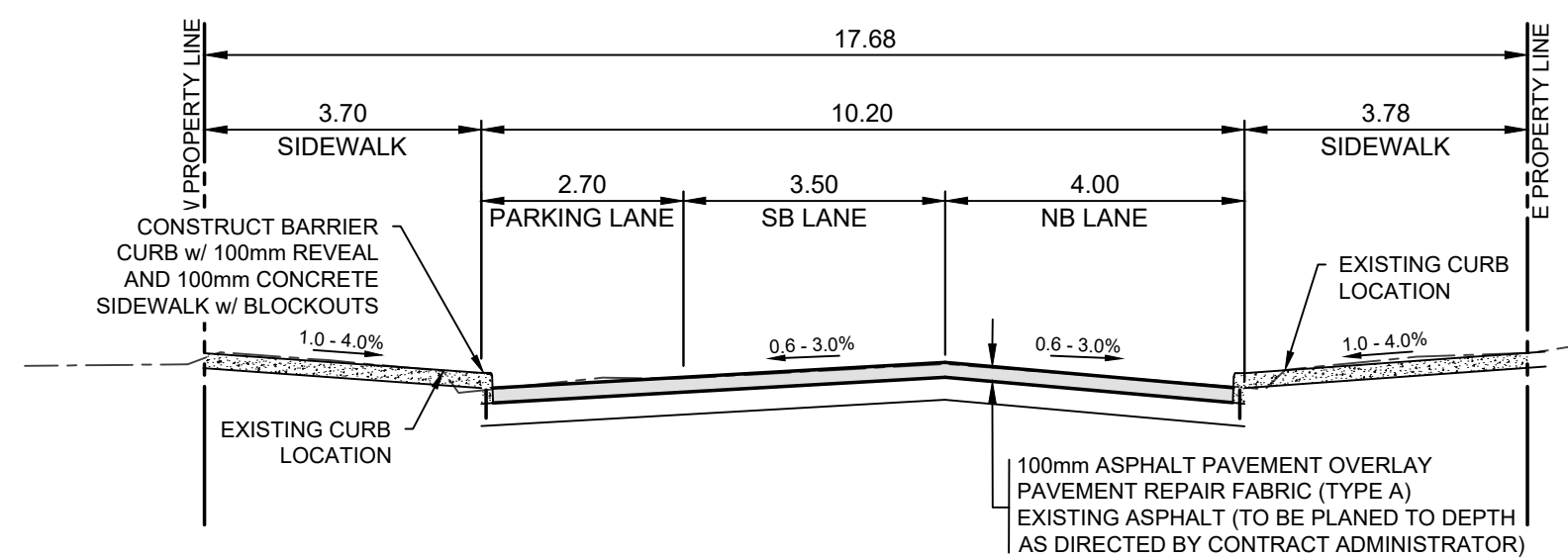
SECTION 'C'  
EDMONTON ST  
N.T.S.



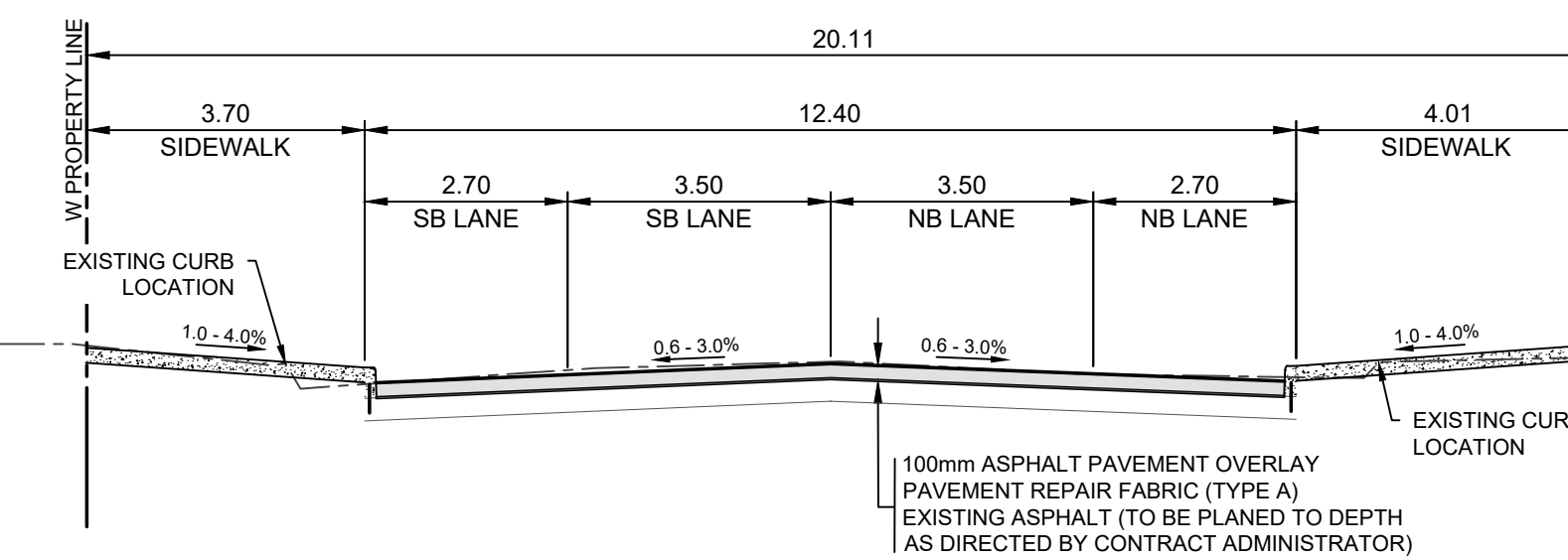
SECTION 'D'  
EDMONTON ST  
N.T.S.



SECTION 'E'  
EDMONTON ST  
N.T.S.



SECTION 'F'  
KENNEDY ST  
N.T.S.



SECTION 'G'  
KENNEDY ST  
N.T.S.

- NOTES:
- SEE STREETSCAPING DRAWING FOR SIDEWALK DESIGN
  - SUB-DRAINS NOT SHOWN

---	WATER MAIN	---	⊗	---	VALVE	---	---	---	---
---	LAND DRAINAGE SEWER	---	⊗	---	CURB STOP	---	---	---	---
---	WASTE WATER SEWER	---	⊗	---	HYDRO POLE & LIGHT STANDARD	---	---	---	---
---	HYDRO	---	⊗	---	LIGHT STANDARD OR TRAFFIC SIGNAL	---	---	---	---
---	GAS	---	⊗	---	HYDRO POLE / ANCHOR	---	---	---	---
---	COMMUNICATIONS	---	⊗	---	FENCE	---	---	---	---
---	SIGNALS	---	⊗	---	PROPERTY LINE	---	---	---	---
○	MANHOLE	●	⊗	---	TEST HOLE / PAVEMENT CORE	---	---	---	---
□	CATCH BASIN/CATCH PIT	■	⊗	---	ELEVATIONS	(231.000)	---	---	---
△	CURB INLET	▽	⊗	---	CURB RAMP	---	---	---	---
◇	UTILITIES ADJUSTED	△ □ ○	⊗	---	DETECTABLE WARNING SURFACE TILE	---	---	---	---
◇	HYDRANT	◆	⊗	---	---	---	---	---	---
---	EXISTING	---	---	---	---	---	---	---	---
---	LEGEND-PLAN	---	---	---	---	---	---	---	---

LOCATIONS APPROVED UNDERGROUND STRUCTURES	---	---	---	---	---	---	---	---	---
SIGNED BY:	---	---	---	---	---	---	---	---	---
SUPV. U/G STRUCTURES	---	---	---	---	---	---	---	---	---
DATE	---	---	---	---	---	---	---	---	---
LOCATION OF UNDERGROUND STRUCTURES AS SHOWN ARE BASED ON THE BEST INFORMATION AVAILABLE BUT NO GUARANTEE IS GIVEN THAT ALL EXISTING UTILITIES ARE SHOWN OR THAT THE GIVEN LOCATIONS ARE EXACT CONFIRMATION OF EXISTENCE AND EXACT LOCATION OF ALL SERVICES. MUST BE OBTAINED FROM THE INDIVIDUAL UTILITIES BEFORE PROCEEDING	---	---	---	---	---	---	---	---	---

G.M. ELEV.	---	---	---	---	---	---	---	---	---
7	---	---	---	---	---	---	---	---	---
6	---	---	---	---	---	---	---	---	---
5	---	---	---	---	---	---	---	---	---
4	---	---	---	---	---	---	---	---	---
3	---	---	---	---	---	---	---	---	---
2	---	---	---	---	---	---	---	---	---
1	---	---	---	---	---	---	---	---	---
0	ISSUED FOR TENDER	2026/02/06	S.S.	---	---	---	---	---	---
NO.	REVISIONS	---	---	---	---	---	---	---	---
DATE	---	---	---	---	---	---	---	---	---
BY	---	---	---	---	---	---	---	---	---

DESIGNED BY	M.V.	CHECKED BY	S.S.
DRAWN BY	K.C.W.D.	APPROVED BY	S.S.
HOR. SCALE	1:250	RELEASED FOR CONSTRUCTION	---
VERTICAL	1:10	---	---
DATE	APRIL 2025	DATE	---

ENGINEER'S SEAL	---	---	---	---	---	---	---	---	---
CONSULTANT ACAD DWG. NO.	CA0051531.7175-16	---	---	---	---	---	---	---	---

THE CITY OF WINNIPEG PUBLIC WORKS DEPARTMENT ENGINEERING SERVICES DIVISION	CITY DRAWING NUMBER P-3596-16
2026 DOWNTOWN STREET RENEWALS ST MARY AVENUE, EDMONTON STREET AND KENNEDY STREET SECTIONS	SHEET 16 OF 36
TENDER NO. 3-2026	---

**METRIC**  
WHOLE NUMBERS INDICATE MILLIMETRES  
DECIMALIZED NUMBERS INDICATE METRES

**ENGINEERS  
GEOSCIENTISTS  
MANITOBA**  
Certificate of Authorization  
WSP Canada Inc.  
No. 5750

FOR TENDER PURPOSES ONLY  
NOT FOR CONSTRUCTION