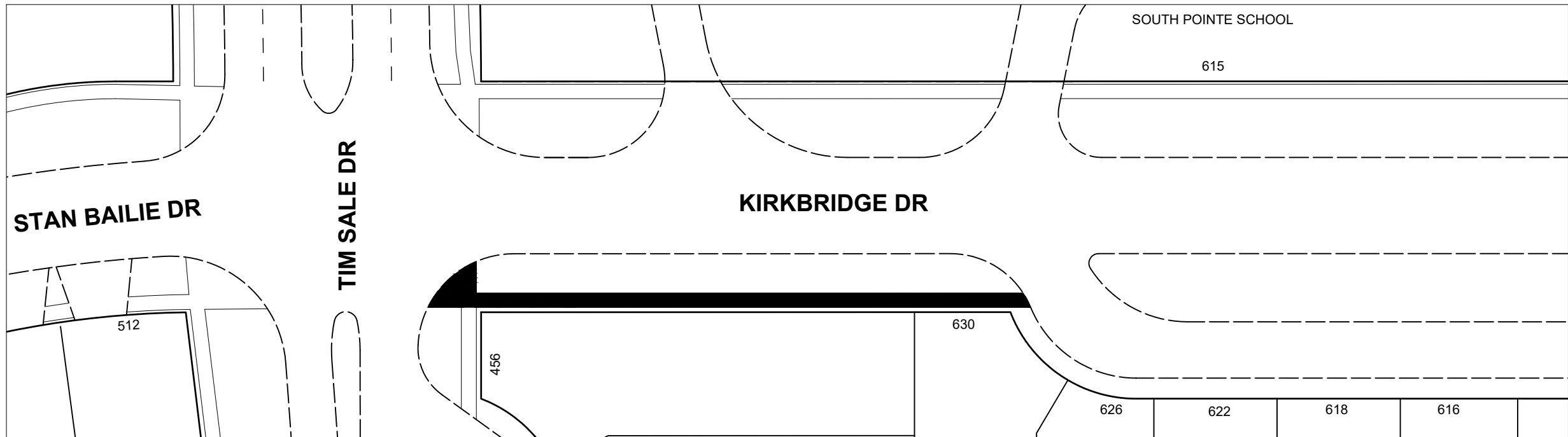
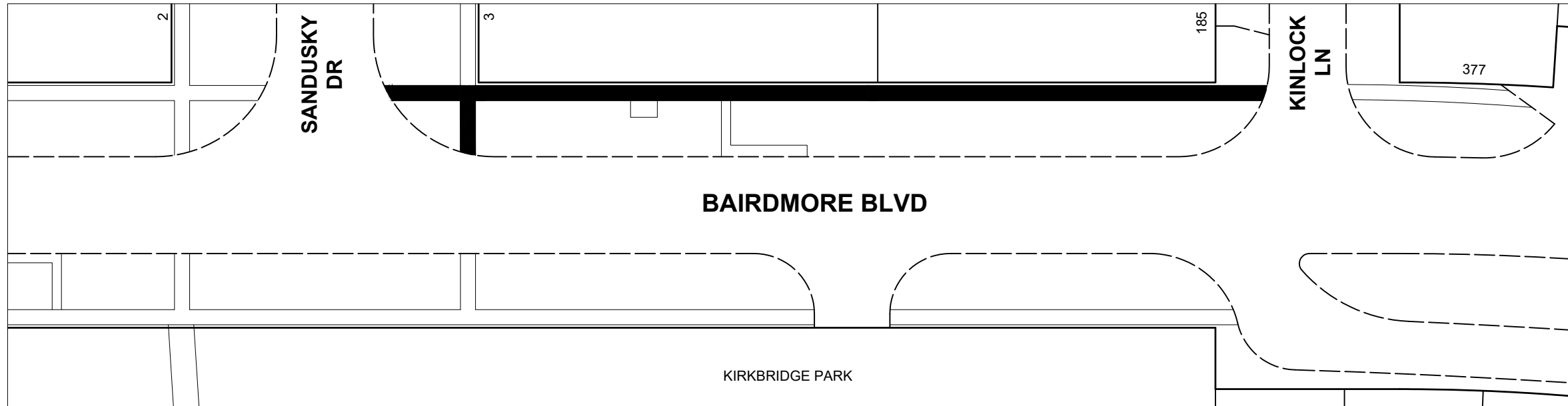
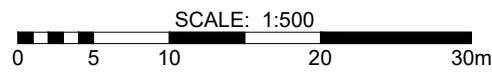


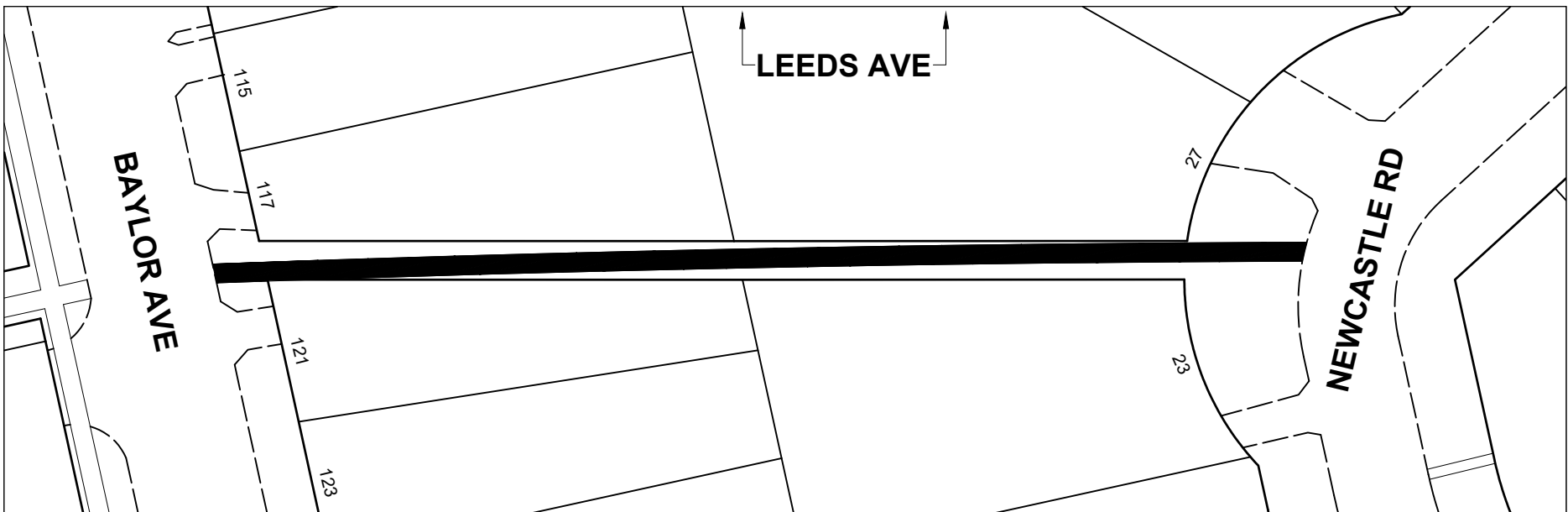
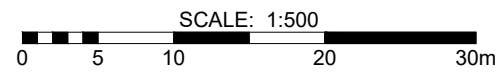
ISO A1 - 594mm x 841mm  
U:\1250\0909\0300\_drawing\0302\_sheet\_files\02\_civil\01009c-sidewalks.dwg  
Last Saved: 3/10/2026 7:38 PM by dalane  
Plotted: 3/11/2026 12:56 PM by Bernard, Kevin



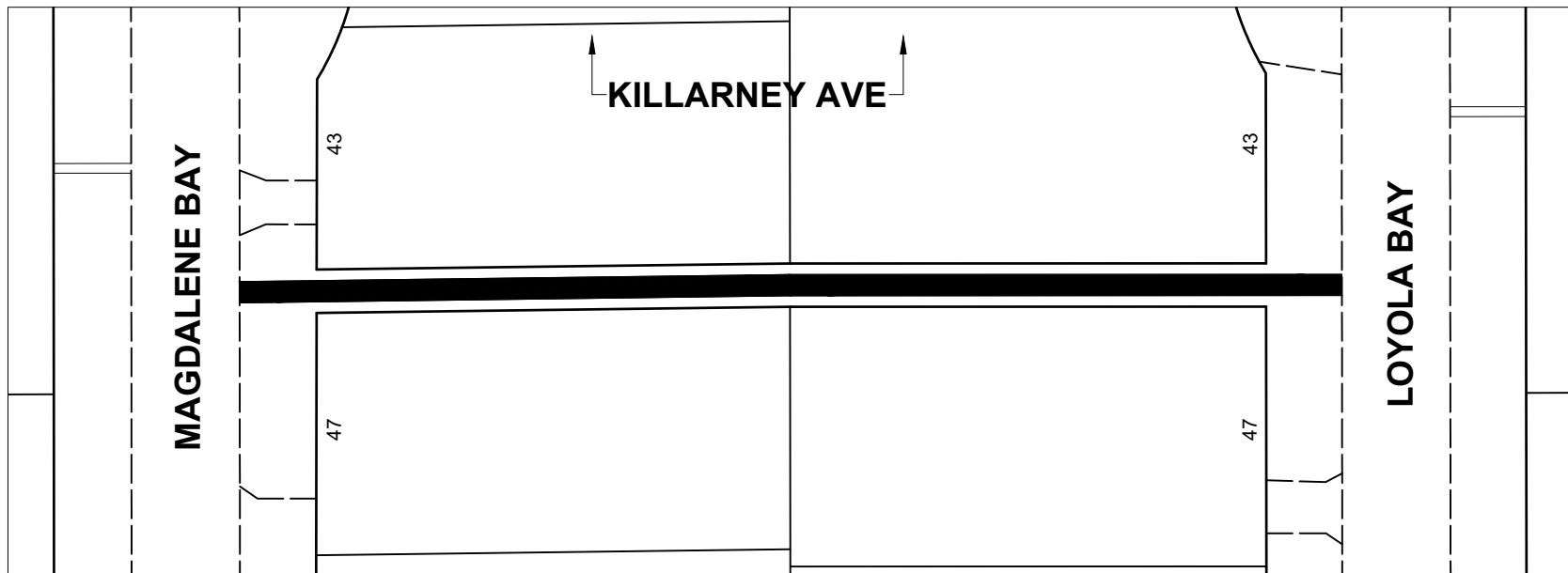
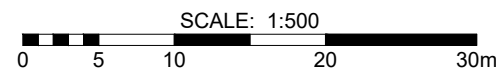
KIRKBRIDGE DR FROM TIM SALE DR TO #630 KIRKBRIDGE DR



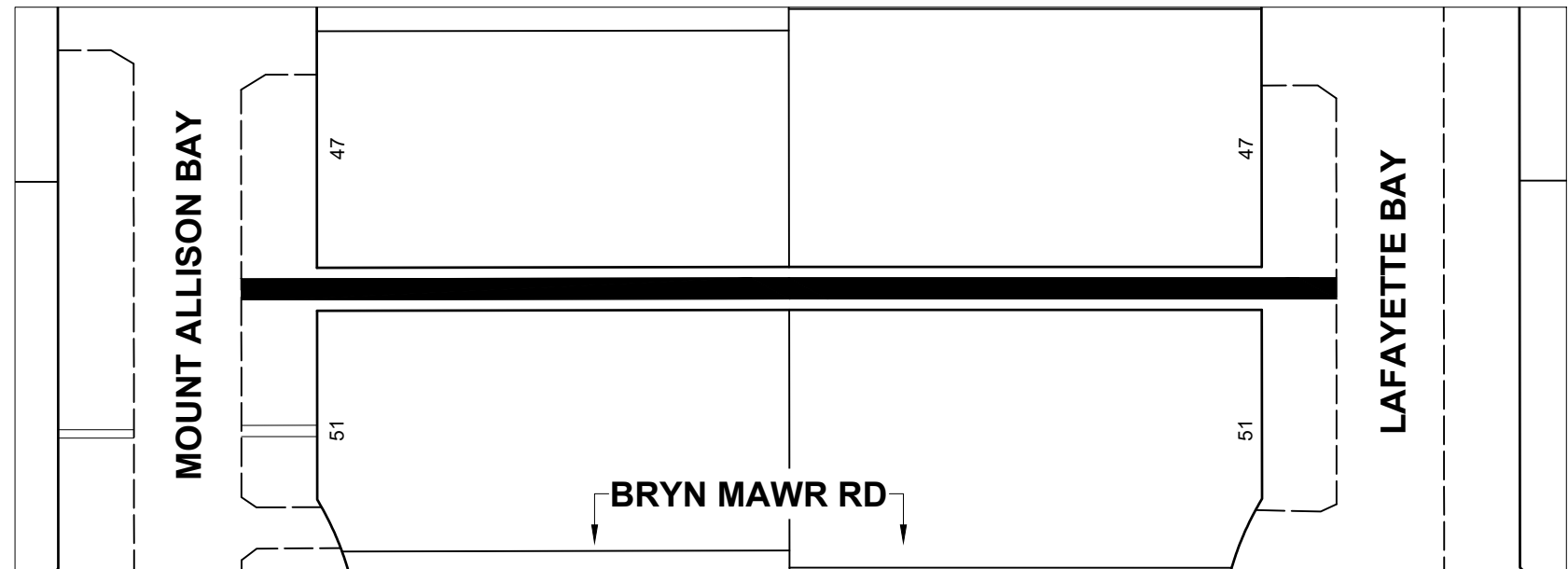
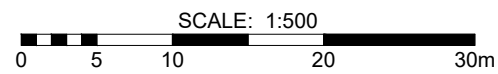
BAIRDMORE BLVD FROM SANDUSKY DR TO KINLOCK LANE



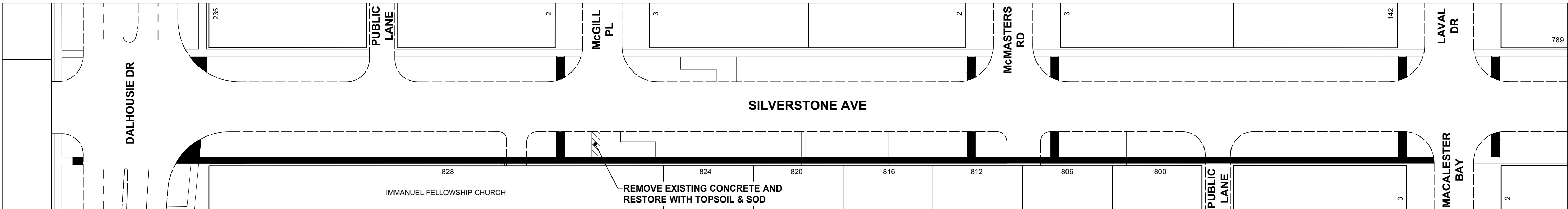
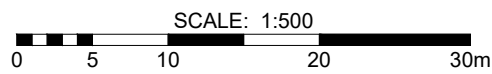
LEEDS AVE CUT-THRU FROM BAYLOR AVE TO NEWCASTLE RD



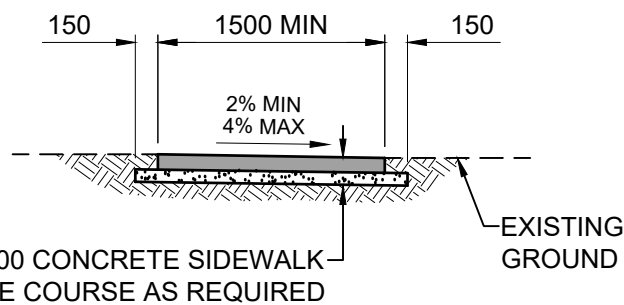
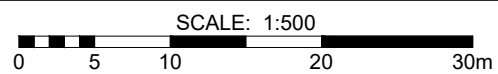
KILLARNEY AVE CUT-THRU FROM MAGDALENE BAY TO LOYOLA BAY



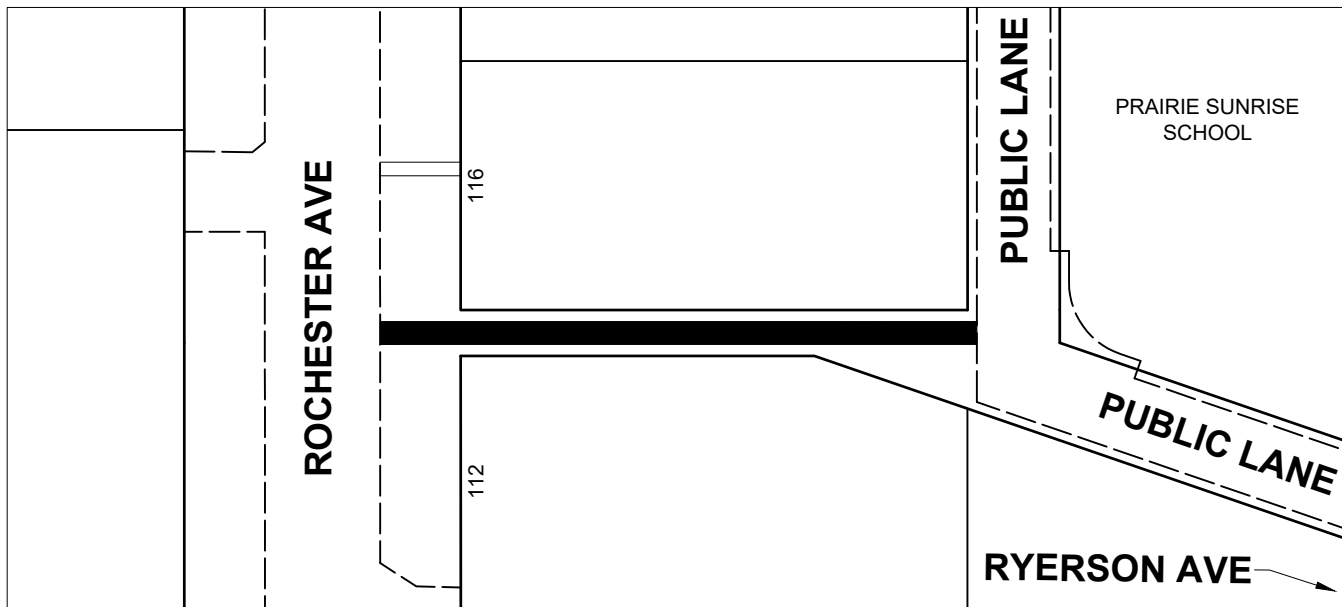
BRYN MAWR RD CUT-THRU FROM MOUNT ALLISON BAY TO LAFAYETTE BAY



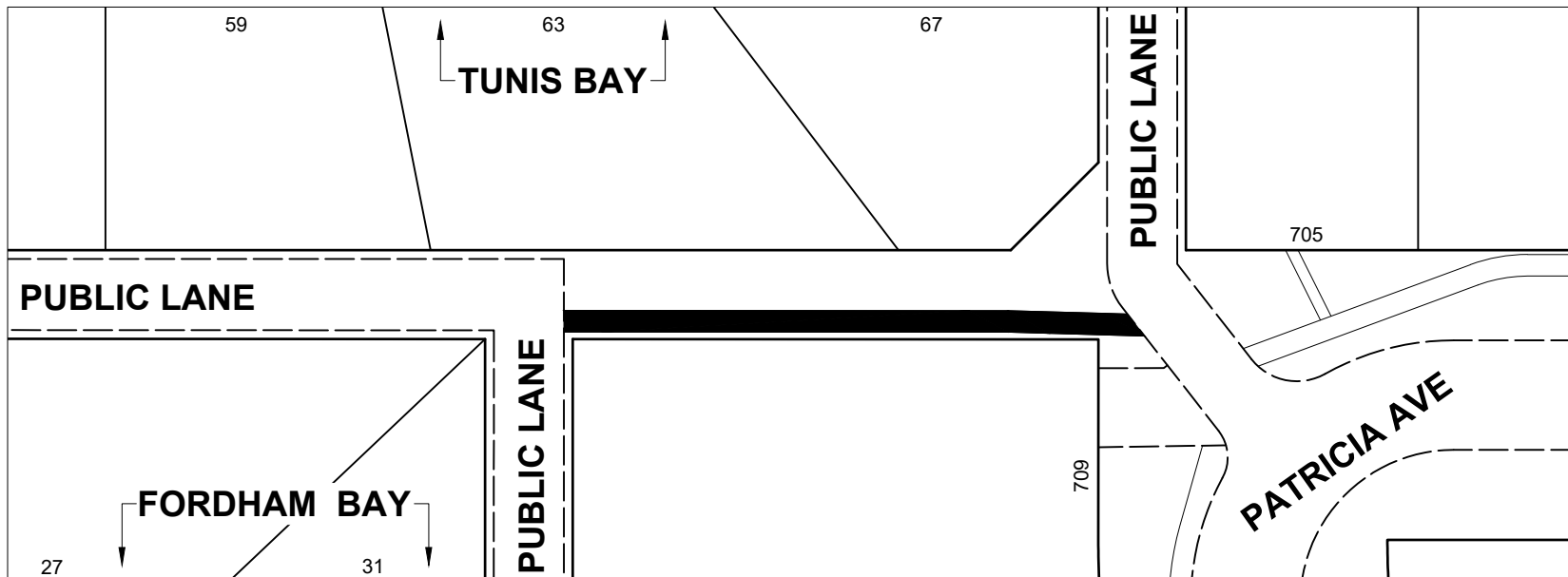
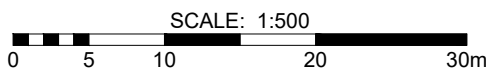
SILVERSTONE AVE FROM DALHOUSIE DR TO LAVAL DR



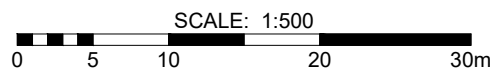
TYPICAL CONCRETE SIDEWALK



RYERSON CUT-THRU FROM ROCHESTER AVE TO PUBLIC LANE



TUNIS BAY CUT-THRU FROM PUBLIC LANE TO PATRICIA AVE



#### NOTES

1. PAVEMENT DIMENSIONS ARE TO BACK OF CURB.
2. ALL CURB RADII UNDER 15.0m SHALL BE MODIFIED.
3. CONTRACTOR TO CONFIRM THE LOCATION OF ALL UTILITIES/SERVICES IN THE FIELD PRIOR TO CONSTRUCTION.
4. USE EXTREME CAUTION WHEN WORKING ABOVE UTILITY VAULTS.
5. CONTRACTOR TO TAKE PRECAUTIONARY STEPS TO PROTECT EXISTING TREES WITHIN THE CONSTRUCTION LIMITS AS PER TENDER DOCUMENTS.
6. CURB PLACEMENT AS DIRECTED BY CONTRACT ADMINISTRATOR.
7. ADJUST CURB STOPS AND WATER VALVES TO GRADE.
8. SIDEWALK REPAIRS SHOWN ARE ONLY A REPRESENTATIVE SAMPLE OF THE TENDER QUANTITIES, RENEW SIDEWALK AS DIRECTED BY CONTRACT ADMINISTRATOR.
9. DETECTABLE WARNING TILES WILL BE INSTALLED AS DIRECTED BY THE CONTRACT ADMINISTRATOR.
10. CONTRACTOR TO BE AWARE HAND WORK AND/OR SMALL EQUIPMENT MAY BE REQUIRED AT SOME SITES.



TENDER No. 33-2026

**METRIC**  
WHOLE NUMBERS INDICATE MILLIMETRES  
DECIMALIZED NUMBERS INDICATE METRES

EXISTING	LEGEND - PLAN	PROPOSED	EXISTING	LEGEND - PLAN	PROPOSED	EXISTING	LEGEND - PLAN	PROPOSED
	HYDRANT			LDS / WWS			CONCRETE	
	VALVE			WATER MAIN			CONC SIDEWALK / MEDIAN	
	CURB STOP			GAS			ASPHALT	
	MANHOLE			TRAFFIC SIGNALS			PAVING STONE	
	CATCH BASIN / CATCH PIT			HYDRO / STREET LIGHT			GRAVEL	
	CURB INLET			COMMUNICATIONS			PLANING / REMOVAL	
	POLE			CURB RENEWAL			SIDEWALK RENEWAL	
	LIGHT STANDARD			PROPERTY LINE				
	TRAFFIC SIGNAL POLE			RAMP CURB				
	SURVEY BAR			ELEVATIONS	(33.333)			
	GEODETIC BENCH MARK			TREE / TREELINE				

LOCATION APPROVED  
UNDERGROUND STRUCTURES

SUPR. U/G STRUCTURES COMMITTEE DATE

**NOTE:**  
LOCATION OF UNDERGROUND STRUCTURES AS SHOWN ARE BASED ON THE BEST INFORMATION AVAILABLE BUT NO GUARANTEE IS GIVEN THAT ALL EXISTING UTILITIES ARE SHOWN OR THAT THE GIVEN LOCATIONS ARE EXACT. CONFIRMATION OF EXISTENCE AND EXACT LOCATION OF ALL SERVICES MUST BE OBTAINED FROM THE INDIVIDUAL UTILITIES BEFORE PROCEEDING WITH CONSTRUCTION.

BM  
ELEV

0

ISSUED FOR TENDER

26/03/11

JGK

BY

DATE

March 11, 2026

REVISIONS

YY/MM/DD

BY

DATE

March 11, 2026

DATE



500 - 311 Portage Avenue, Winnipeg M8 Canada R3B 2B9  
Tel. 204.489.5900 Fax. 204.453.9012 www.stantec.com

DESIGNED BY RPB

CHECKED BY JGK

DRAWN BY DML

APPROVED BY RPB

RELEASED FOR CONSTRUCTION

HOR SCALE VERT SCALE 1:500

DATE March 11, 2026



CONSULTANT FILE NAME

01009c-sidewalks.dwg



**THE CITY OF WINNIPEG**  
**PUBLIC WORKS DEPARTMENT**  
**ENGINEERING DIVISION**

2026 LOCAL STREET RENEWAL PROGRAM

SIDEWALK RENEWALS

VARIOUS LOCATIONS

CITY DRAWING NUMBER

N/A

SHEET OF 41 41

DRAWING NUMBER

41