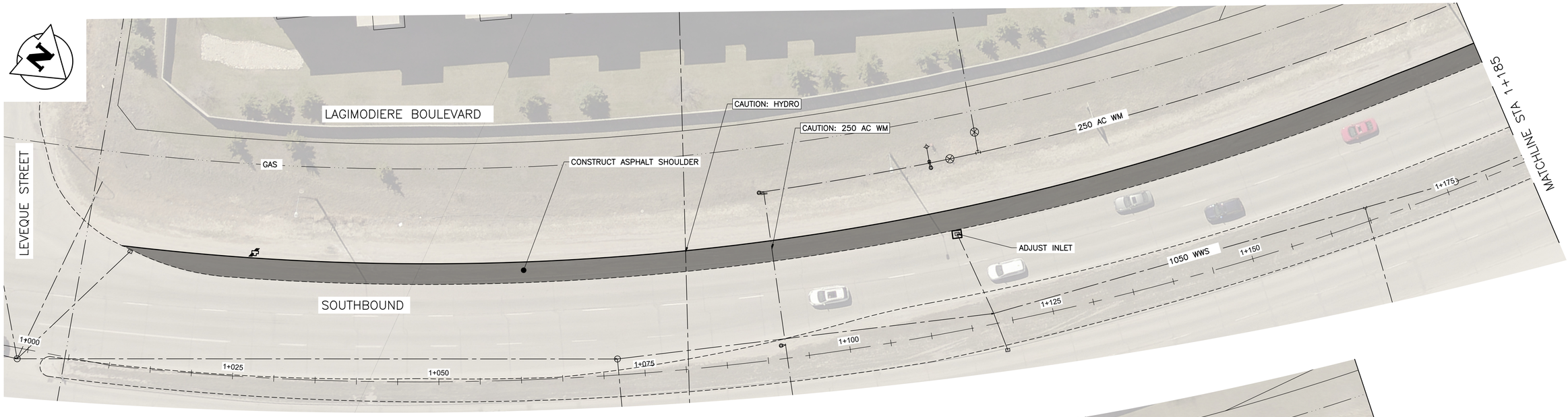


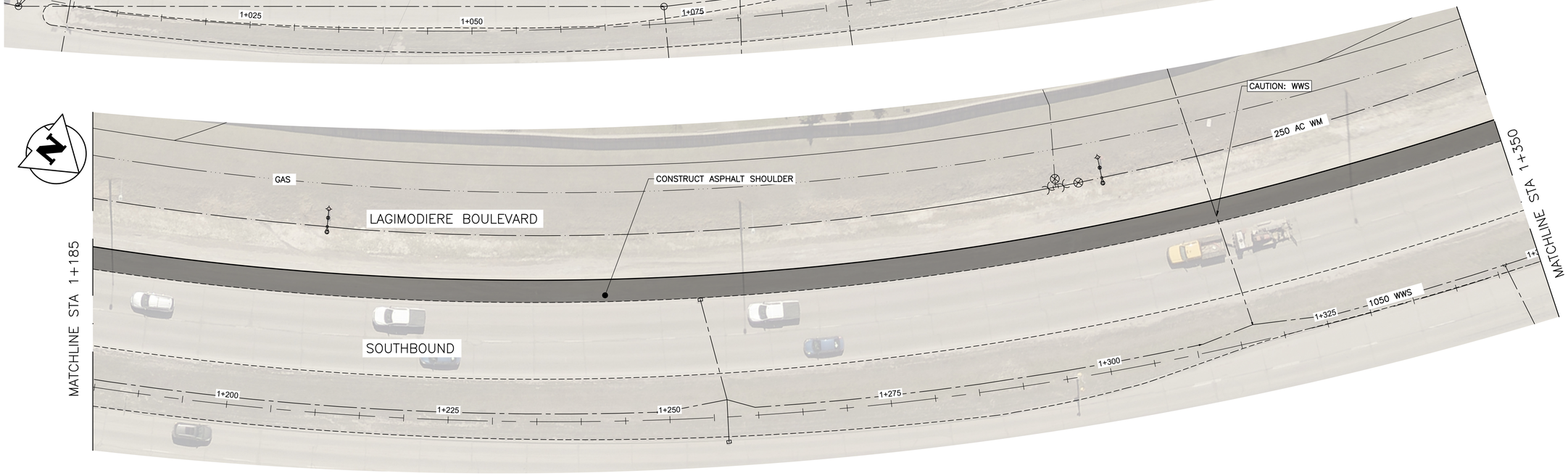


NOTES:

1. ALL WORK AND MATERIALS TO BE IN ACCORDANCE WITH THE LATEST REVISION OF THE CITY OF WINNIPEG STANDARD CONSTRUCTION SPECIFICATIONS.
2. CONTRACTOR TO CONFIRM THE LOCATION OF ALL UTILITIES/SERVICES IN THE FIELD PRIOR TO CONSTRUCTION.
3. RENEW CURB, BULLNOSE, SPLASH STRIP AND SIDEWALKS AS DIRECTED BY THE CONTRACT ADMINISTRATOR.
4. ALL PRIVATE WALKWAYS TO BE ADJUSTED TO NEW SIDEWALK OR TOP OF CURB ELEVATION, AS DIRECTED.
5. ADJUST MANHOLE FRAME CB RIMS, CURB INLETS, CURB STOPS AND VALVES TO NEW GRADES, AS DIRECTED.
6. MODIFIED BARRIER CURB TO BE CONSTRUCTED AT ALL INTERSECTION RADII AND BACK LANE RADII.
7. LIGHT STANDARDS, HYDRO POLES, AND ANCHORS THAT REQUIRE TEMPORARY SUPPORT, REMOVAL OR REPLACEMENT, TO BE DONE SO AT THE EXPENSE OF THE CONTRACTOR AS NECESSARY.
8. CONTRACTORS TO PROTECT EXISTING TREES WITHIN THE LIMITS OF CONSTRUCTION FROM DAMAGE FROM CONSTRUCTION ACTIVITIES AS OUTLINED IN THE SPECIFICATION.
9. ALL BOULEVARDS TO BE SODDED UNLESS OTHERWISE NOTED.
10. FULL AND PARTIAL DEPTH JOINT REPAIRS TO BE FINALIZED IN THE FILED PRIOR TO CONSTRUCTION. THE JOINTS IDENTIFIED ON THE DRAWING ARE FOR TENDER PURPOSES ONLY.
11. DESIGNATED CONSTRUCTION ZONE REQUIREMENTS AND GENERAL TRAFFIC CONTROL TO FOLLOW THE LATEST EDITION OF THE CITY OF WINNIPEG MANUAL FOR TEMPORARY TRAFFIC CONTROL.

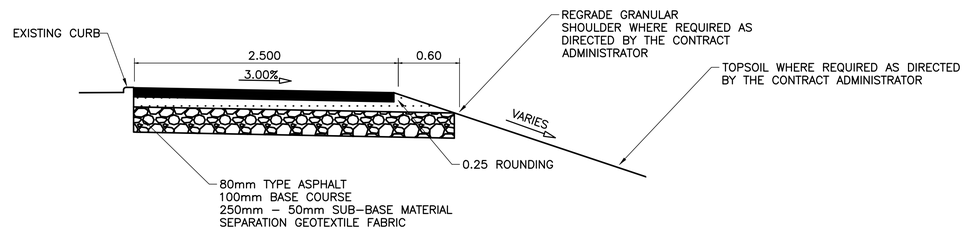


**PROPERTY LIMITS DELINEATION**

DELINEATION OF PROPERTY LIMITS AS SHOWN ON THIS DWG DOES NOT REPRESENT A "LEGAL SURVEY". KGS GROUP MAKES NO REPRESENTATION OR WARRANTY AS TO THE ACCURACY OF PROPERTY LIMITS DELINEATED ON THIS DWG, NOR ON THE DIMENSIONAL ACCURACY OF DWG FEATURES RELATIVE TO THOSE PROPERTY LIMITS.

LOCATIONS OF UNDERGROUND STRUCTURES AS SHOWN ARE BASED ON THE BEST INFORMATION AVAILABLE. BUT NO GUARANTEE IS GIVEN THAT ALL EXISTING UTILITIES ARE SHOWN OR THAT THE GIVEN LOCATIONS ARE EXACT. CONFIRMATION OF THE EXISTENCE AND EXACT LOCATION OF ALL SERVICES MUST BE OBTAINED FROM INDIVIDUAL UTILITIES BEFORE PROCEEDING WITH CONSTRUCTION.

**WARNING**

NOTIFY THE GAS COMPANY OF THE PROPOSED LOCATION OF EXCAVATION.

TAKE PRECAUTION TO AVOID DAMAGE TO GAS COMPANY INSTALLATIONS.

SEE PROVINCIAL REGULATION 210/72 FOR DETAILS.

**METRIC**

WHOLE NUMBERS INDICATE MILLIMETRES
DECIMALIZED NUMBERS INDICATE METRES

ENGINEERS GEOSCIENTISTS MANITOBA
Certificate of Authorization
KGS Group
No. 245

| EXISTING | LEGEND–PLAN | PROPOSED | EXISTING | LEGEND–PLAN | PROPOSED |
|---|---|---|---|---|---|
| 300 LDS | LAND DRAINAGE SEWER | 300 LDS | H | POLES T–MTS H–HYDRO | |
| 250 WWS | WASTE WATER SEWER | 250 WWS | | LIGHT STANDARD | |
| | GAS | | | BACK OF CURB | |
| | HYDRO | | | ASPHALT RENEWAL | |
| | M.T.S. | | | FULL DEPTH REPAIR | |
| 150 WM | WATERMAIN | 150 WM | | SIDEWALK REPAIR | |
| | HYDRANT | | | DIAMOND GRINDING | |
| | VALVE | | | BUS ROUTE | |
| | MANHOLE | | | PROPERTY LINE | |
| | CATCH BASIN | | | SIDEWALK | |
| | CURB INLET | | | TRAFFIC SIGNAL | |

LOCATION APPROVED
UNDERGROUND STRUCTURES

SUPV. U/G STRUCTURES COMMITTEE — DATE

NOTE:
LOCATION OF UNDERGROUND STRUCTURES AS SHOWN ARE BASED ON THE BEST INFORMATION AVAILABLE BUT NO GUARANTEE IS GIVEN THAT ALL EXISTING UTILITIES ARE SHOWN OR THAT THE GIVEN LOCATIONS ARE EXACT. CONFIRMATION OF EXISTENCE AND EXACT LOCATION OF ALL SERVICES MUST BE OBTAINED FROM THE INDIVIDUAL UTILITIES BEFORE PROCEEDING WITH CONSTRUCTION.

B.M. . ELEV. .
COORDINATE SYSTEM: CGVD28

| NO. | REVISIONS | DATE | BY |
|---|---|---|---|
| 0 | ISSUED FOR TENDER | 26.04.28 | CR |

KGS GROUP

| | | | |
|---|---|---|---|
| DESIGNED BY | AB. | CHECKED BY | SJP |
| DRAWN BY | AB. | APPROVED BY | CR |
| HOR. SCALE: 1:250 VERTICAL: | | RELEASED FOR CONSTRUCTION: | |
| DATE | 2026/03/23 | DATE | 2026/04/24 |

ENGINEER'S SEAL
PROVINCE OF MANITOBA
M.C. ROWBOTHAM
Member
29620
2026-04-24
REGISTERED PROFESSIONAL ENGINEER

CONSULTANT NO.

Winnipeg
THE CITY OF WINNIPEG
PUBLIC WORKS DEPARTMENT
ENGINEERING DIVISION

PROJECT TITLE
2026 STREETS MAINTENANCE PRESERVATION PROGRAM
LAGIMODIERE BOULEVARD SOUTHBOUND

ASPHALT SHOULDER RECONSTRUCTION
LEVEQUE ST TO STA 1+350

SHEET 13 OF 17
CONSULTANT PROJECT NO. 26–0107–006
CITY DRAWING NUMBER C–112

\\KGS–FILE\R–DATA\PROJECTS\2026\26–0107–006\DWG\TRANS\XO3_26–0107–006_LAGIMODIERE.DWG
PLOT 1:1 (A–1)2026–04–23