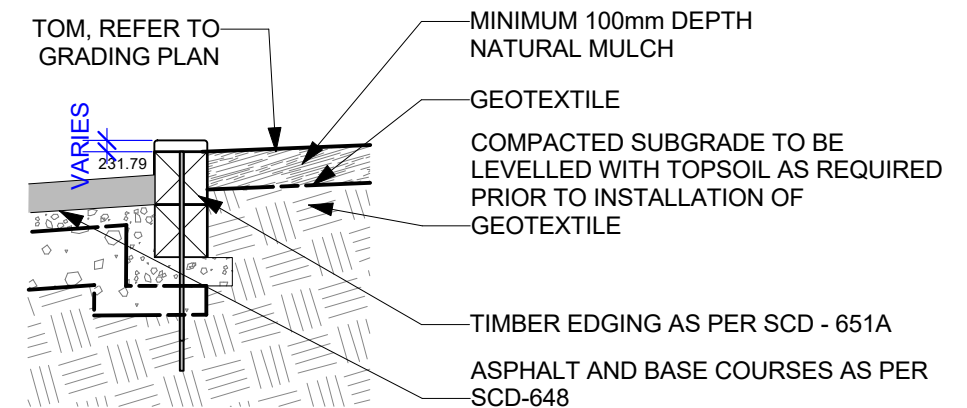


GENERAL NOTES

1. ALL WORK TO CONFORM TO CURRENT CITY OF WINNIPEG STANDARD CONSTRUCTION SPECIFICATIONS AND DETAILS UNLESS OTHERWISE NOTED.
2. DIMENSIONS ARE IN MILLIMETERS UNLESS OTHERWISE NOTED.
3. DO NOT SCALE DRAWINGS.



2

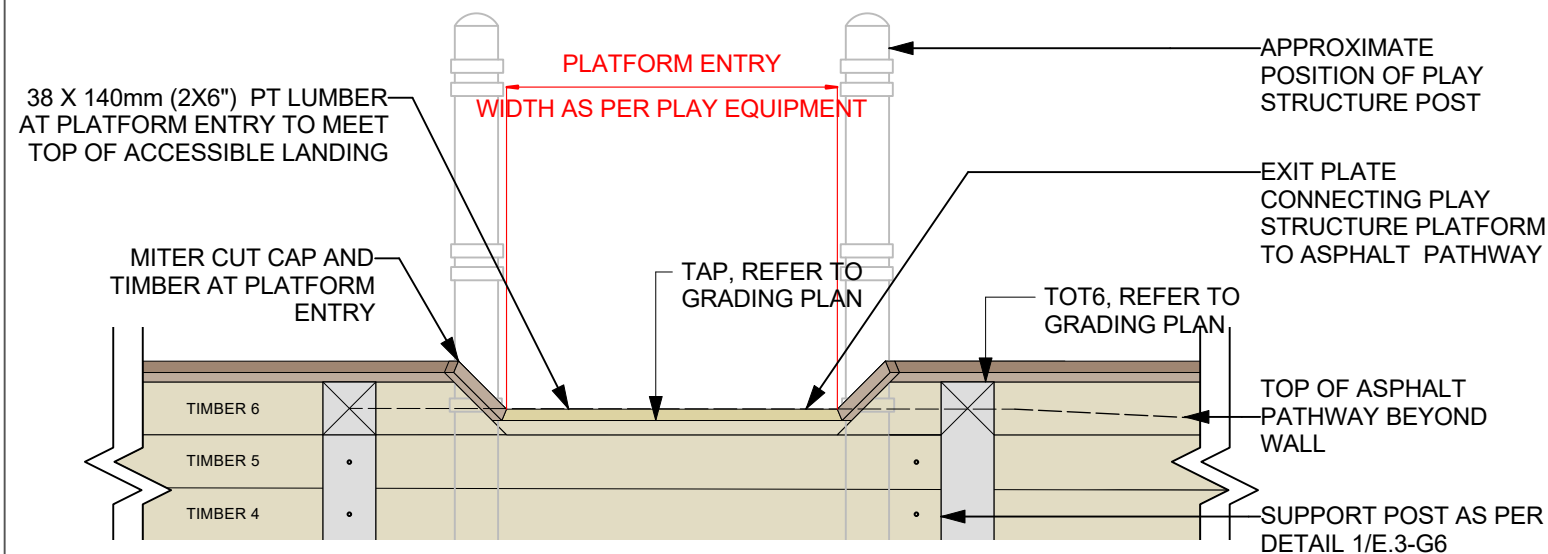
WOOD MULCH GROUNDCOVER

Scale: 1:20

1

5-12 ACCESSIBLE ELEVATED PLATFORM ENTRY - SECTION

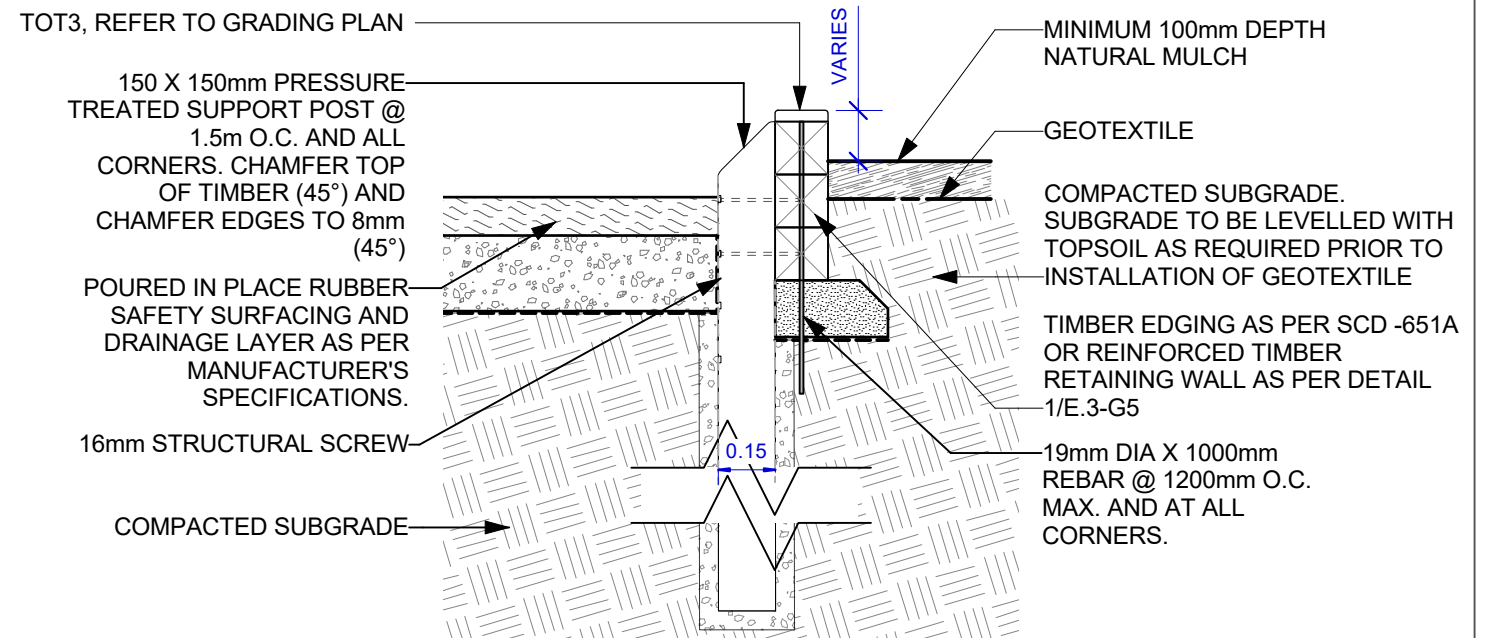
Scale: 1:20



3

ACCESSIBLE ELEVATED PLATFORM ENTRY - ELEVATION

Scale: 1:20



4

3 TIER TIMBER RETAINING WALL - SECTION

Scale: 1:20

CONTRACTOR TO CONFIRM ALL DIMENSIONS AND REPORT ANY DISCREPANCIES TO CONTRACT ADMINISTRATOR PRIOR TO CONSTRUCTION. LOCATION OF UNDERGROUND STRUCTURES AS SHOWN ARE BASED ON THE BEST INFORMATION AVAILABLE BUT NO GUARANTEE IS GIVEN THAT ALL EXISTING UTILITIES ARE SHOWN OR THAT THE GIVEN LOCATIONS ARE EXACT. CONFIRMATION OF EXISTENCE AND EXACT LOCATION OF ALL SERVICES MUST BE OBTAINED FROM THE INDIVIDUAL UTILITIES BEFORE PROCEEDING WITH CONSTRUCTION.



THE CITY OF WINNIPEG
Planning, Property and Development Department
Planning and Land Use Division
Unit 15 - 30 Fort Street, Winnipeg, MB, (R3C 4X5)

DESIGNED BY MA

CHECKED BY

DRAWN BY MA

APPROVED BY

HORIZ. SCALE As Shown

VERT. SCALE

DATE January 2026

MANAGER,
PARK AND OPEN SPACES

DATE

MANAGER,
PLANNING AND LAND USE DIVISION

DATE

DRAWING TITLE

**Earl Grey CC
Playground Redevelopment
Details**

SITE ADDRESS 360 Cockburn St. N.

DRAWING NO.

E.3-G6

BID OPPORTUNITY NO.
55-2026