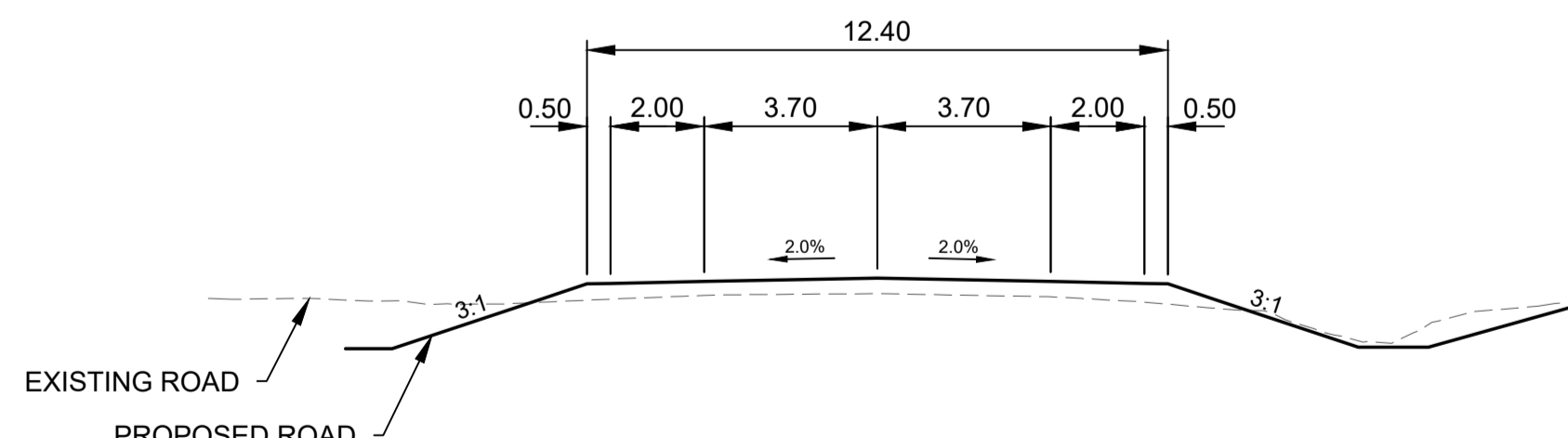
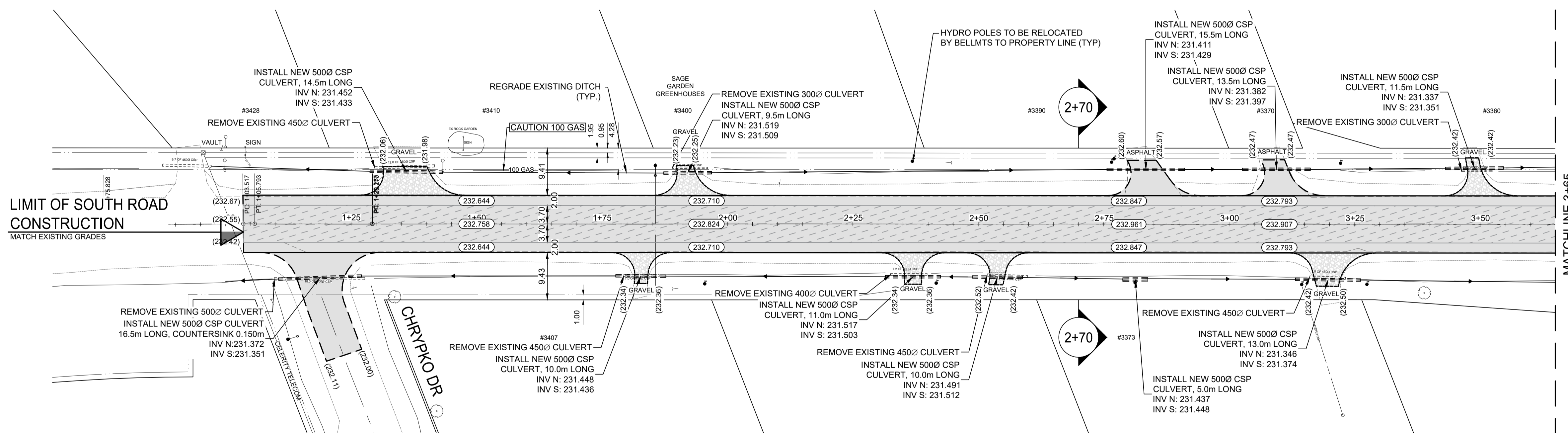
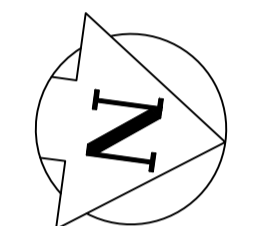


ST. MARY'S ROAD



CROSS-SECTION - STATION 2+70  
SCALE 1:150

FOR TENDER PURPOSES ONLY  
NOT FOR CONSTRUCTION

- NOTES:
- ALL WORK AND MATERIALS ARE IN ACCORDANCE WITH THE LATEST REVISION OF THE CITY OF WINNIPEG STANDARD CONSTRUCTION SPECIFICATIONS.
  - CONTRACTOR CONFIRMED THE LOCATION OF ALL UTILITIES/SERVICES IN THE FIELD PRIOR TO CONSTRUCTION.
  - ALL ROADWAY DIMENSIONS SHOWN ARE TO EDGE OF PAVEMENT.
  - CONTRACTORS TOOK PRECAUTIONARY STEPS TO PROTECT EXISTING TREES WITHIN THE LIMITS OF CONSTRUCTION FROM DAMAGE FROM CONSTRUCTION ACTIVITIES AS OUTLINED IN THE SPECIFICATIONS.
  - LAMP STANDARDS, HYDRO POLES, AND ANCHORS THAT REQUIRED TEMPORARY SUPPORT, REMOVAL OR REPLACEMENT, WERE DONE SO AT THE EXPENSE OF THE CONTRACTOR AS NECESSARY.
  - ADJUSTED ALL WATER VALVES, HYDRANTS, MANHOLES, AND CATCH BASINS IN WORK AREA TO GRADE.
  - ALL ROADS TO MATCH EXISTING.
  - PRIVATE APPROACHES TO BE REINSTATED WITH SAME MATERIAL AS EXISTING.

EXISTING	LEGEND-PLAN	PROPOSED	EXISTING	LEGEND-PLAN	PROPOSED	EXISTING	LEGEND-PLAN	PROPOSED
---	WATER MAIN	---	---	VALVE	---	---	EDGE OF SIDEWALK	---
---	LAND DRAINAGE SEWER	---	---	CURB STOP	---	---	EDGE OF ASPHALT	---
---	WASTE WATER SEWER	---	---	HYDRO POLE & LIGHT STANDARD	---	---	EDGE OF CONCRETE	---
---	HYDRO	---	---	LIGHT STANDARD OR TRAFFIC SIGNAL	---	---	MODIFIED BARRIER CURB	---
---	GAS	---	---	HYDRO POLE / ANCHOR	---	---	BARRIER CURB	---
---	COMMUNICATIONS	---	---	FENCE	---	---	BARRIER CURB AND GUTTER	---
---	SIGNALS	---	---	PROPERTY LINE	---	---	PAVING STONE	---
○	MANHOLE	○	---	TEST HOLE / PAVEMENT CORE	---	---	CONCRETE SLAB	---
□	CATCH BASIN/CATCH PIT	□	---	ELEVATIONS	(231.000)	---	RUBBLIZATION	---
△	CURB INLET	△	---	CURB RAMP	---	---	ASPHALT	---
◇	UTILITIES ADJUSTED	◇	---	DETECTABLE WARNING SURFACE TILE	---	---	MILLED SURFACE	---
---	HYDRANT	---	---	---	---	---	PAVEMENT REPAIR FABRIC	---

NO.	REVISIONS	DATE	BY
0	ISSUED FOR TENDER	03/06/2026	S.S.

DESIGNED BY		E.L.	CHECKED BY		S.S.
DRAWN BY		G.Z.	APPROVED BY		S.S.
HOR. SCALE		1:500	RELEASED FOR CONSTRUCTION		
VERTICAL SCALE		1:20	DATE		DECEMBER 2025

WSP Canada Inc.  
1600 Buffalo Place  
Winnipeg, MB R3T 6B8  
t. 204.477.6650  
f. 204.474.2864  
www.wsp.com

**THE CITY OF WINNIPEG**  
PUBLIC WORKS DEPARTMENT  
ENGINEERING SERVICES DIVISION

**ST. MARY'S ROAD (SOUTH)**  
PLAN AND PROFILE  
CONCRETE RUBBLIZATION  
STA. 1+03.52 TO STA. 3+65

CITY DRAWING NUMBER: P-3600-01  
SHEET 01 OF 17  
TENDER NO. 69-2026

**METRIC**  
WHOLE NUMBERS INDICATE MILLIMETRES  
DECIMALIZED NUMBERS INDICATE METRES

**ENGINEERS GEOSCIENTISTS MANITOBA**  
Certificate of Authorization  
WSP Canada Inc.  
No. 5750

Mar 05, 2026 - 1:25pm  
 L:\Projects\2025\02 - Transportation\CA005724\_0340 - 2026 Street Renewals - St. Mary's Rd\CA005724\_0340\_St Mary's Rd\_Plan&Profile.dwg tab:69-2026\_Drawing\_P-3600-01-R0