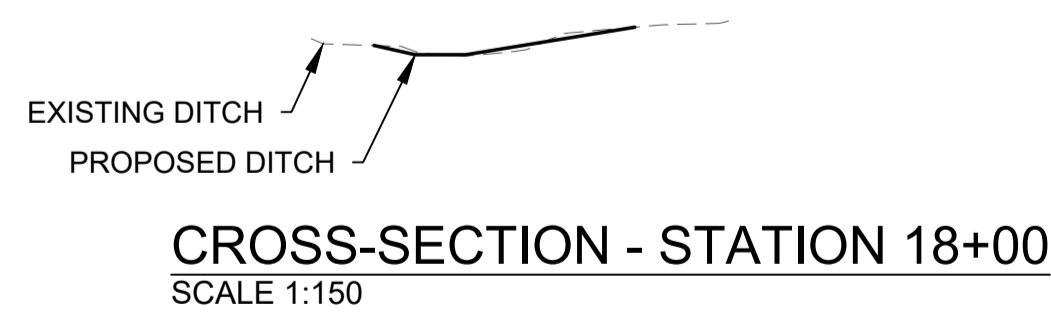
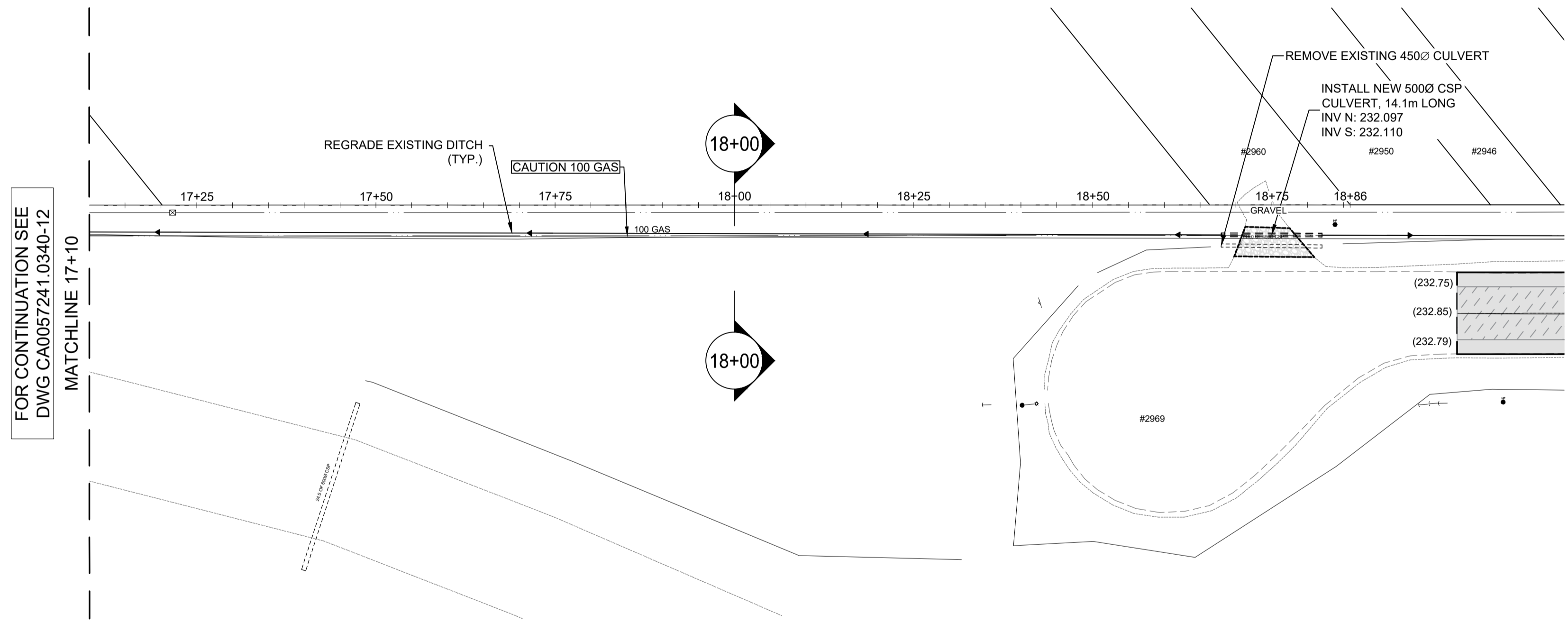
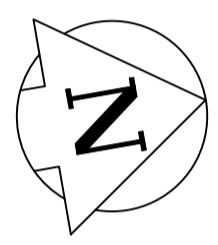


ST. MARY'S ROAD



- NOTES:**
1. ALL WORK AND MATERIALS ARE IN ACCORDANCE WITH THE LATEST REVISION OF THE CITY OF WINNIPEG STANDARD CONSTRUCTION SPECIFICATIONS.
  2. CONTRACTOR CONFIRMED THE LOCATION OF ALL UTILITIES/SERVICES IN THE FIELD PRIOR TO CONSTRUCTION.
  3. ALL ROADWAY DIMENSIONS SHOWN ARE TO EDGE OF PAVEMENT.
  4. CONTRACTORS TOOK PRECAUTIONARY STEPS TO PROTECT EXISTING TREES WITHIN THE LIMITS OF CONSTRUCTION FROM DAMAGE FROM CONSTRUCTION ACTIVITIES AS OUTLINED IN THE SPECIFICATIONS.
  5. LAMP STANDARDS, HYDRO POLES, AND ANCHORS THAT REQUIRED TEMPORARY SUPPORT, REMOVAL OR REPLACEMENT, WERE DONE SO AT THE EXPENSE OF THE CONTRACTOR AS NECESSARY.
  6. ADJUSTED ALL WATER VALVES, HYDRANTS, MANHOLES, AND CATCH BASINS IN WORK AREA TO GRADE.
  7. ALL ROADS TO MATCH EXISTING.
  8. PRIVATE APPROACHES TO BE REINSTATED WITH SAME MATERIAL AS EXISTING.

**METRIC**  
WHOLE NUMBERS INDICATE MILLIMETRES  
DECIMALIZED NUMBERS INDICATE METRES

**ENGINEERS GEOSCIENTISTS MANITOBA**  
Certificate of Authorization  
WSP Canada Inc.  
No. 5750

FOR TENDER PURPOSES ONLY  
NOT FOR CONSTRUCTION

EXISTING	LEGEND-PLAN	PROPOSED	EXISTING	LEGEND-PLAN	PROPOSED	EXISTING	LEGEND-PLAN	PROPOSED
---	WATER MAIN	---	⊕	VALVE	⊕	---	EDGE OF SIDEWALK	---
---	LAND DRAINAGE SEWER	---	⊕	CURB STOP	⊕	---	EDGE OF ASPHALT	---
---	WASTE WATER SEWER	---	⊕	HYDRO POLE & LIGHT STANDARD	⊕	---	EDGE OF CONCRETE	---
---	HYDRO	---	⊕	LIGHT STANDARD OR TRAFFIC SIGNAL	⊕	---	MODIFIED BARRIER CURB	---
---	GAS	---	⊕	HYDRO POLE / ANCHOR	⊕	---	BARRIER CURB	---
---	COMMUNICATIONS	---	⊕	FENCE	⊕	---	BARRIER CURB AND GUTTER	---
---	SIGNALS	---	⊕	PROPERTY LINE	⊕	---	PAVING STONE	---
○	MANHOLE	●	⊕	TEST HOLE / PAVEMENT CORE	⊕	---	CONCRETE SLAB	---
□	CATCH BASIN/CATCH PIT	■	⊕	ELEVATIONS	(231.000)	---	RUBBLIZATION	---
△	CURB INLET	▼	⊕	CURB RAMP	⊕	---	ASPHALT	---
◇	UTILITIES ADJUSTED	△ □ ○	⊕	DETECTABLE WARNING SURFACE TILE	⊕	---	MILLED SURFACE	---
◇	HYDRANT	◆	⊕			---	PAVEMENT REPAIR FABRIC	---

**LOCATIONS APPROVED UNDERGROUND STRUCTURES**

SIGNED BY: \_\_\_\_\_ DATE: \_\_\_\_\_

SUPV U/G STRUCTURES \_\_\_\_\_ DATE \_\_\_\_\_

LOCATION OF UNDERGROUND STRUCTURES AS SHOWN ARE BASED ON THE BEST INFORMATION AVAILABLE BUT NO GUARANTEE IS GIVEN THAT ALL EXISTING UTILITIES ARE SHOWN OR THAT THE GIVEN LOCATIONS ARE EXACT CONFIRMATION OF EXISTENCE AND EXACT LOCATION OF ALL SERVICES. MUST BE OBTAINED FROM THE INDIVIDUAL UTILITIES BEFORE PROCEEDING.

NO.	REVISIONS	DATE	BY
0	ISSUED FOR TENDER	03/06/2025	S.S.

G.S.M. ELEV. IRON BAR @ 225M NORTH OF LIMIT OF NORTH ROAD CONSTRUCTION 232.205

**wsp**

WSP Canada Inc.  
1600 Buffalo Place  
Winnipeg, MB R3T 6B8  
t. 204.477.6650  
f. 204.474.2864  
www.wsp.com

DESIGNED BY	CHECKED BY
E.L.	S.S.
DRAWN BY	APPROVED BY
G.Z.	S.S.

HOR. SCALE 1:500  
VERTICAL 1:20

RELEASED FOR CONSTRUCTION

DATE DECEMBER 2025

ENGINEER'S SEAL

**THE CITY OF WINNIPEG**  
PUBLIC WORKS DEPARTMENT  
ENGINEERING SERVICES DIVISION

Winnipeg

ST. MARY'S ROAD (DITCH GRADING)  
PLAN AND PROFILE  
CONCRETE RUBBLIZATION  
STA. 17+10 TO STA. 18+67.95

CITY DRAWING NUMBER P-3600-13  
SHEET 13 OF 17  
TENDER NO. 69-2026

CONSULTANT ACAD DWG. NO. CA0057241.0340-13