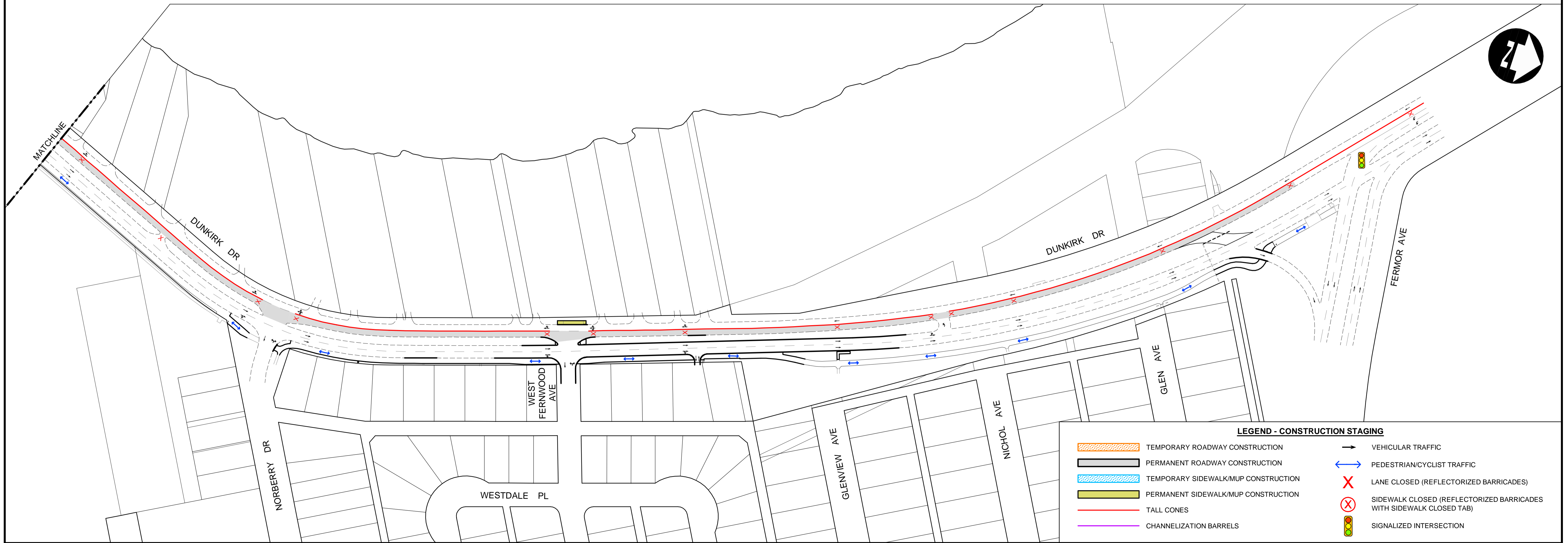
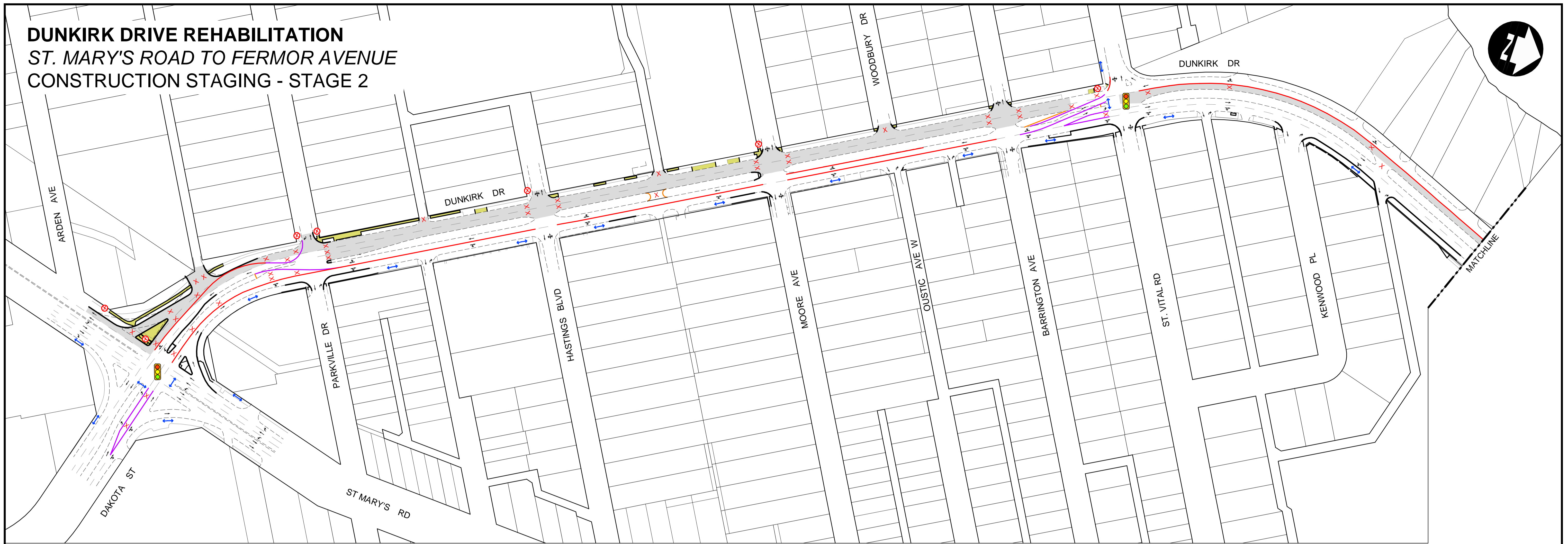














DUNKIRK DRIVE REHABILITATION
ST. MARY'S ROAD TO FERMOR AVENUE
CONSTRUCTION STAGING - STAGE 2



LEGEND - CONSTRUCTION STAGING

	TEMPORARY ROADWAY CONSTRUCTION		VEHICULAR TRAFFIC
	PERMANENT ROADWAY CONSTRUCTION		PEDESTRIAN/CYCLIST TRAFFIC
	TEMPORARY SIDEWALK/MUP CONSTRUCTION		LANE CLOSED (REFLECTORIZED BARRICADES)
	PERMANENT SIDEWALK/MUP CONSTRUCTION		SIDEWALK CLOSED (REFLECTORIZED BARRICADES WITH SIDEWALK CLOSED TAB)
	TALL CONES		SIGNALIZED INTERSECTION
	CHANNELIZATION BARRELS		