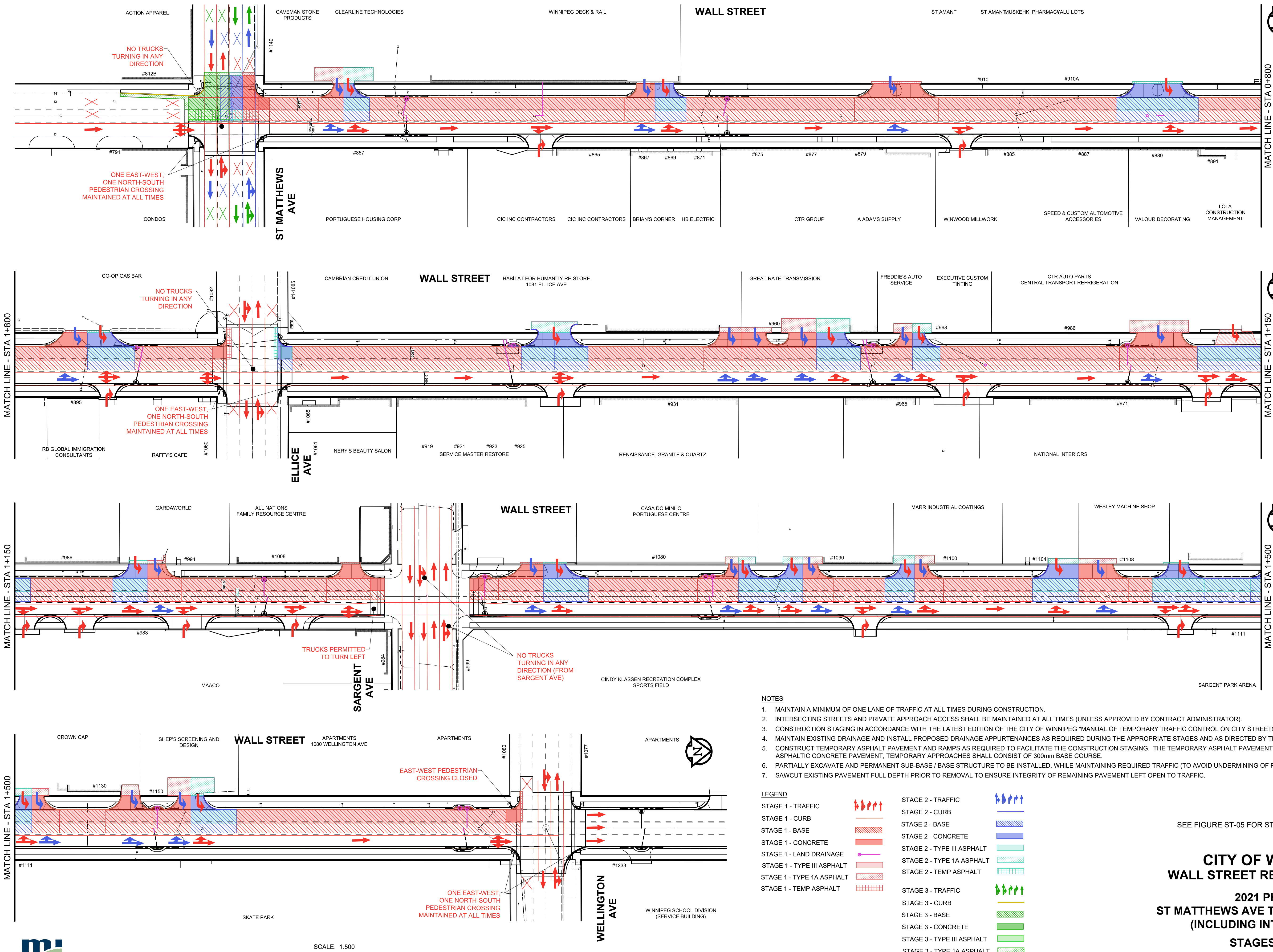


P:\2019\160379200-2019-2023 EIR-Wall-Sargent Street\09 CAD\09 Street\Wall\1603792 - Wall Staging - For City Website.dwg Last Saved: 11/26/2023 9:28 AM by Diane Potted: 11/30/2023 3:41 PM by Dave Lane A1 SIZE 594mm x 841mm



NOTES

1. MAINTAIN A MINIMUM OF ONE LANE OF TRAFFIC AT ALL TIMES DURING CONSTRUCTION.
2. INTERSECTING STREETS AND PRIVATE APPROACH ACCESS SHALL BE MAINTAINED AT ALL TIMES (UNLESS APPROVED BY CONTRACT ADMINISTRATOR).
3. CONSTRUCTION STAGING IN ACCORDANCE WITH THE LATEST EDITION OF THE CITY OF WINNIPEG "MANUAL OF TEMPORARY TRAFFIC CONTROL ON CITY STREETS".
4. MAINTAIN EXISTING DRAINAGE AND INSTALL PROPOSED DRAINAGE APPURTENANCES AS REQUIRED DURING THE APPROPRIATE STAGES AND AS DIRECTED BY THE CONTRACT ADMINISTRATOR.
5. CONSTRUCT TEMPORARY ASPHALT PAVEMENT AND RAMPS AS REQUIRED TO FACILITATE THE CONSTRUCTION STAGING. THE TEMPORARY ASPHALT PAVEMENT SHALL CONSIST OF 75 mm - TYPE 1A ASPHALTIC CONCRETE PAVEMENT. TEMPORARY APPROACHES SHALL CONSIST OF 300mm BASE COURSE.
6. PARTIALLY EXCAVATE AND PERMANENT SUB-BASE / BASE STRUCTURE TO BE INSTALLED, WHILE MAINTAINING REQUIRED TRAFFIC (TO AVOID UNDERMINING OF PAVEMENT IN SUBSEQUENT STAGES).
7. SAWCUT EXISTING PAVEMENT FULL DEPTH PRIOR TO REMOVAL TO ENSURE INTEGRITY OF REMAINING PAVEMENT LEFT OPEN TO TRAFFIC.

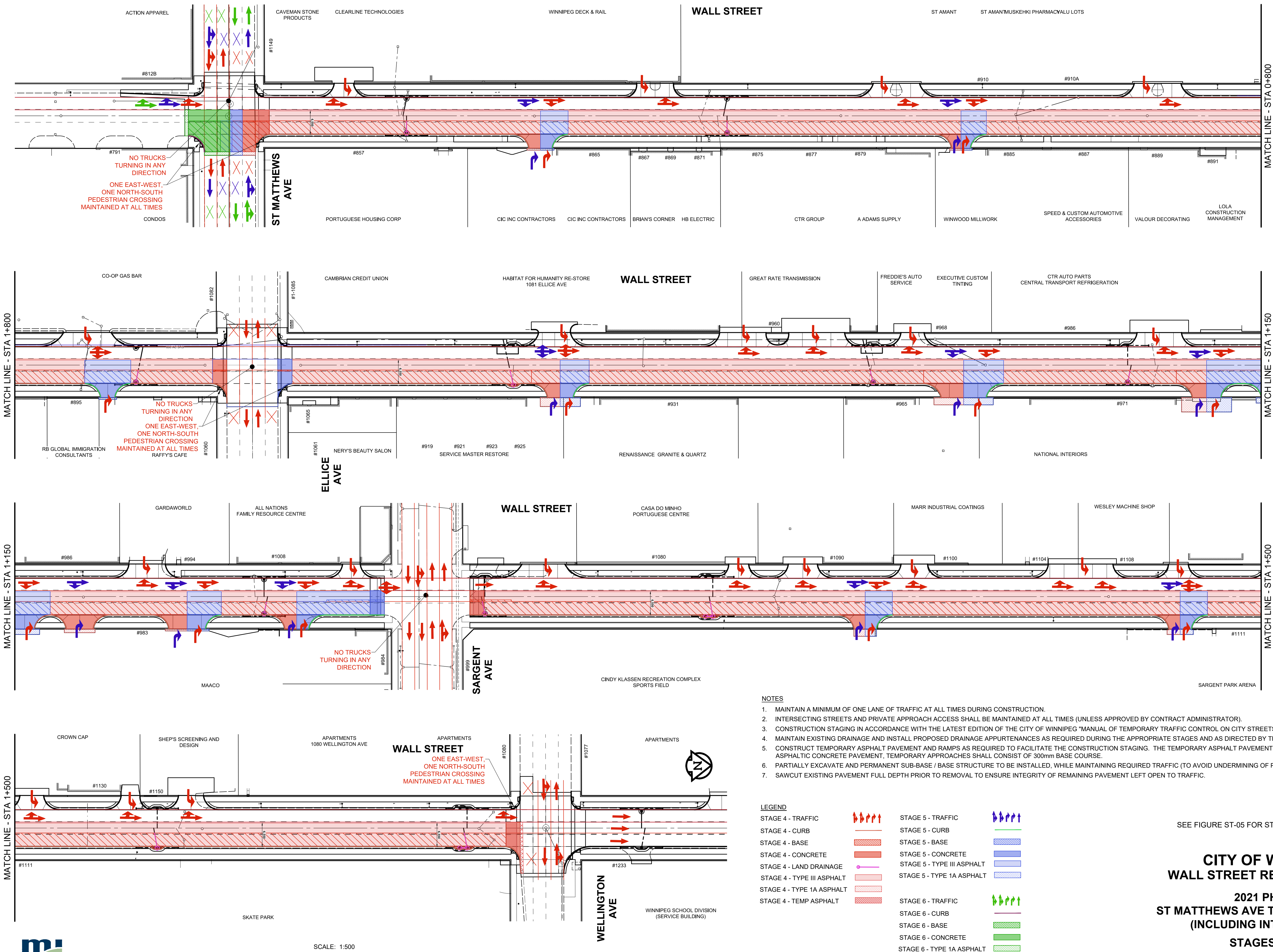
LEGEND

STAGE 1 - TRAFFIC	STAGE 2 - TRAFFIC	STAGE 3 - TRAFFIC
STAGE 1 - CURB	STAGE 2 - CURB	STAGE 3 - CURB
STAGE 1 - BASE	STAGE 2 - BASE	STAGE 3 - BASE
STAGE 1 - CONCRETE	STAGE 2 - CONCRETE	STAGE 3 - CONCRETE
STAGE 1 - LAND DRAINAGE	STAGE 2 - TYPE III ASPHALT	STAGE 3 - TYPE III ASPHALT
STAGE 1 - TYPE III ASPHALT	STAGE 2 - TYPE 1A ASPHALT	STAGE 3 - TYPE 1A ASPHALT
STAGE 1 - TYPE 1A ASPHALT	STAGE 2 - TEMP ASPHALT	STAGE 3 - TYPE 1A ASPHALT
STAGE 1 - TEMP ASPHALT		STAGE 3 - TEMP ASPHALT




















SEE FIGURE ST-05 FOR STAGING CROSS SECTIONS

CITY OF WINNIPEG
WALL STREET RECONSTRUCTION
2021 PHASE 1
ST MATTHEWS AVE TO WELLINGTON AVE
(INCLUDING INTERSECTIONS)
STAGES 1, 2 & 3
FIGURE ST-01

P:\2019\160379200-2019-2023 EIR-Wall-Sargent Street\09 - CAD\09 Streethead Staging\Wall 1603792 - Wall Staging - For City Website.dwg
Last Saved: 11/26/2023 9:28 AM by Diane
Plotted: 11/30/2023 3:41 PM by Dave Lane
A1 SIZE 594mm x 841mm



- NOTES**
1. MAINTAIN A MINIMUM OF ONE LANE OF TRAFFIC AT ALL TIMES DURING CONSTRUCTION.
 2. INTERSECTING STREETS AND PRIVATE APPROACH ACCESS SHALL BE MAINTAINED AT ALL TIMES (UNLESS APPROVED BY CONTRACT ADMINISTRATOR).
 3. CONSTRUCTION STAGING IN ACCORDANCE WITH THE LATEST EDITION OF THE CITY OF WINNIPEG "MANUAL OF TEMPORARY TRAFFIC CONTROL ON CITY STREETS".
 4. MAINTAIN EXISTING DRAINAGE AND INSTALL PROPOSED DRAINAGE APPURTENANCES AS REQUIRED DURING THE APPROPRIATE STAGES AND AS DIRECTED BY THE CONTRACT ADMINISTRATOR.
 5. CONSTRUCT TEMPORARY ASPHALT PAVEMENT AND RAMPS AS REQUIRED TO FACILITATE THE CONSTRUCTION STAGING. THE TEMPORARY ASPHALT PAVEMENT SHALL CONSIST OF 75 mm - TYPE 1A ASPHALTIC CONCRETE PAVEMENT. TEMPORARY APPROACHES SHALL CONSIST OF 300mm BASE COURSE.
 6. PARTIALLY EXCAVATE AND PERMANENT SUB-BASE / BASE STRUCTURE TO BE INSTALLED, WHILE MAINTAINING REQUIRED TRAFFIC (TO AVOID UNDERMINING OF PAVEMENT IN SUBSEQUENT STAGES).
 7. SAWCUT EXISTING PAVEMENT FULL DEPTH PRIOR TO REMOVAL TO ENSURE INTEGRITY OF REMAINING PAVEMENT LEFT OPEN TO TRAFFIC.

LEGEND			
STAGE 4 - TRAFFIC		STAGE 5 - TRAFFIC	
STAGE 4 - CURB		STAGE 5 - CURB	
STAGE 4 - BASE		STAGE 5 - BASE	
STAGE 4 - CONCRETE		STAGE 5 - CONCRETE	
STAGE 4 - LAND DRAINAGE		STAGE 5 - TYPE III ASPHALT	
STAGE 4 - TYPE III ASPHALT		STAGE 5 - TYPE 1A ASPHALT	
STAGE 4 - TYPE 1A ASPHALT		STAGE 6 - TRAFFIC	
STAGE 4 - TEMP ASPHALT		STAGE 6 - CURB	
		STAGE 6 - BASE	
		STAGE 6 - CONCRETE	
		STAGE 6 - TYPE 1A ASPHALT	

SEE FIGURE ST-05 FOR STAGING CROSS SECTIONS

CITY OF WINNIPEG

WALL STREET RECONSTRUCTION

2021 PHASE 2

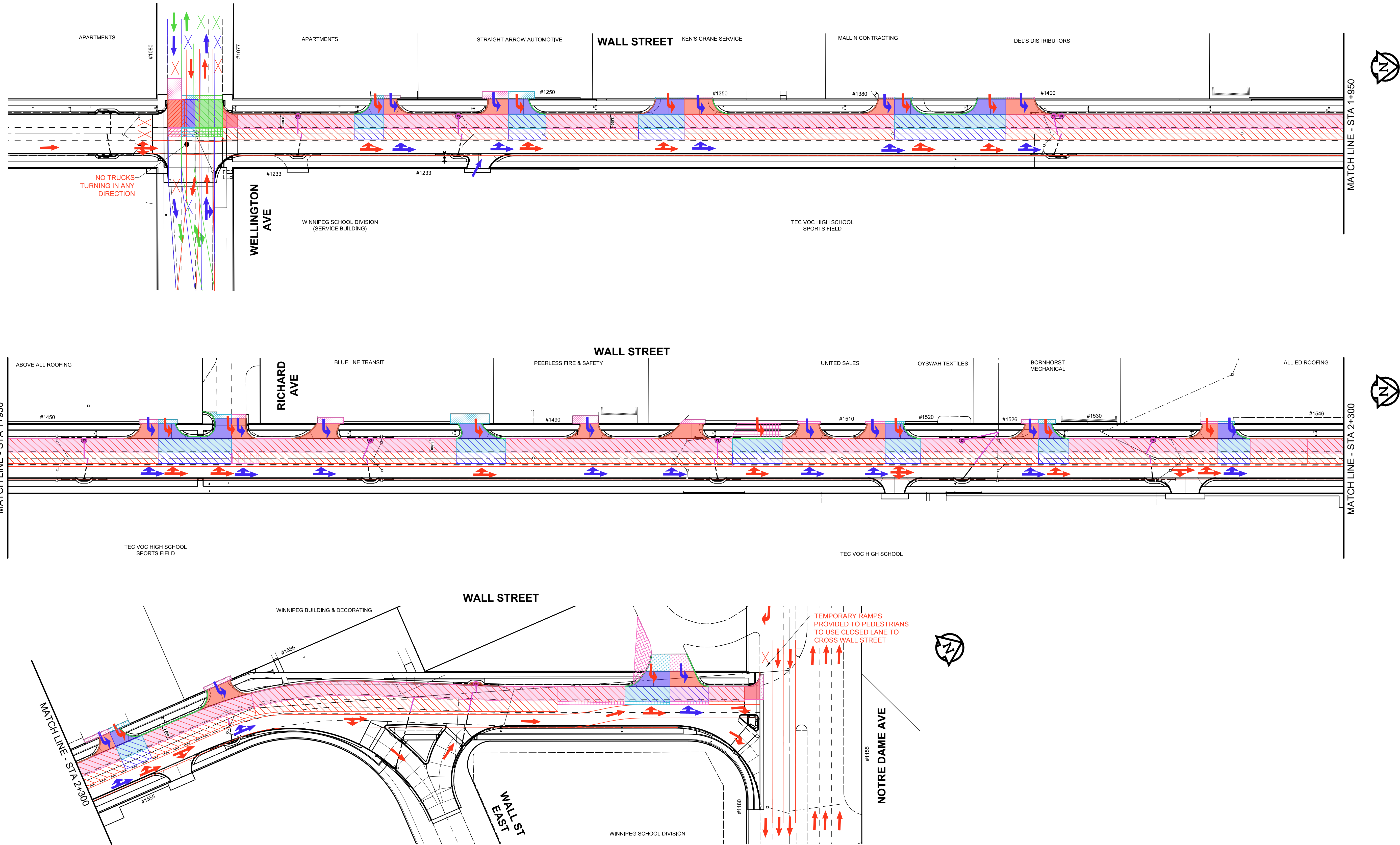
ST MATTHEWS AVE TO WELLINGTON AVE

(INCLUDING INTERSECTIONS)

STAGES 4, 5 & 6

FIGURE ST-02

Plotted: 11/30/2023 3:41 PM, by Dave Lane
Last Saved: 11/29/2023 9:28 AM, by D Lane
Wall Staging - For City Website.dwg
C:\Users\Steele\OneDrive\Documents\Wall Staging\Wall Staging.dwg
P:\2019\103079200-2019-2023 EIR\Wall Staging\Sheet05 - Wall Staging - For City Website.dwg



NOTES

1. MAINTAIN A MINIMUM OF ONE LANE OF TRAFFIC AT ALL TIMES DURING CONSTRUCTION.
2. INTERSECTING STREETS AND PRIVATE APPROACH ACCESS SHALL BE MAINTAINED AT ALL TIMES (UNLESS APPROVED BY CONTRACT ADMINISTRATOR).
3. CONSTRUCTION STAGING IN ACCORDANCE WITH THE LATEST EDITION OF THE CITY OF WINNIPEG "MANUAL OF TEMPORARY TRAFFIC CONTROL ON CITY STREETS".
4. MAINTAIN EXISTING DRAINAGE AND INSTALL PROPOSED DRAINAGE APPURTENANCES AS REQUIRED DURING THE APPROPRIATE STAGES AND AS DIRECTED BY THE CONTRACT ADMINISTRATOR.
5. CONSTRUCT TEMPORARY ASPHALT PAVEMENT AND RAMPS AS REQUIRED TO FACILITATE THE CONSTRUCTION STAGING. THE TEMPORARY ASPHALT PAVEMENT SHALL CONSIST OF 75 mm - TYPE 1A ASPHALTIC CONCRETE PAVEMENT, TEMPORARY APPROACHES SHALL CONSIST OF 300mm BASE COURSE.
6. PARTIALLY EXCAVATE AND PERMANENT SUB-BASE / BASE STRUCTURE TO BE INSTALLED, WHILE MAINTAINING REQUIRED TRAFFIC (TO AVOID UNDERMINING OF PAVEMENT IN SUBSEQUENT STAGES).
7. SAWCUT EXISTING PAVEMENT FULL DEPTH PRIOR TO REMOVAL TO ENSURE INTEGRITY OF REMAINING PAVEMENT LEFT OPEN TO TRAFFIC.

LEGEND

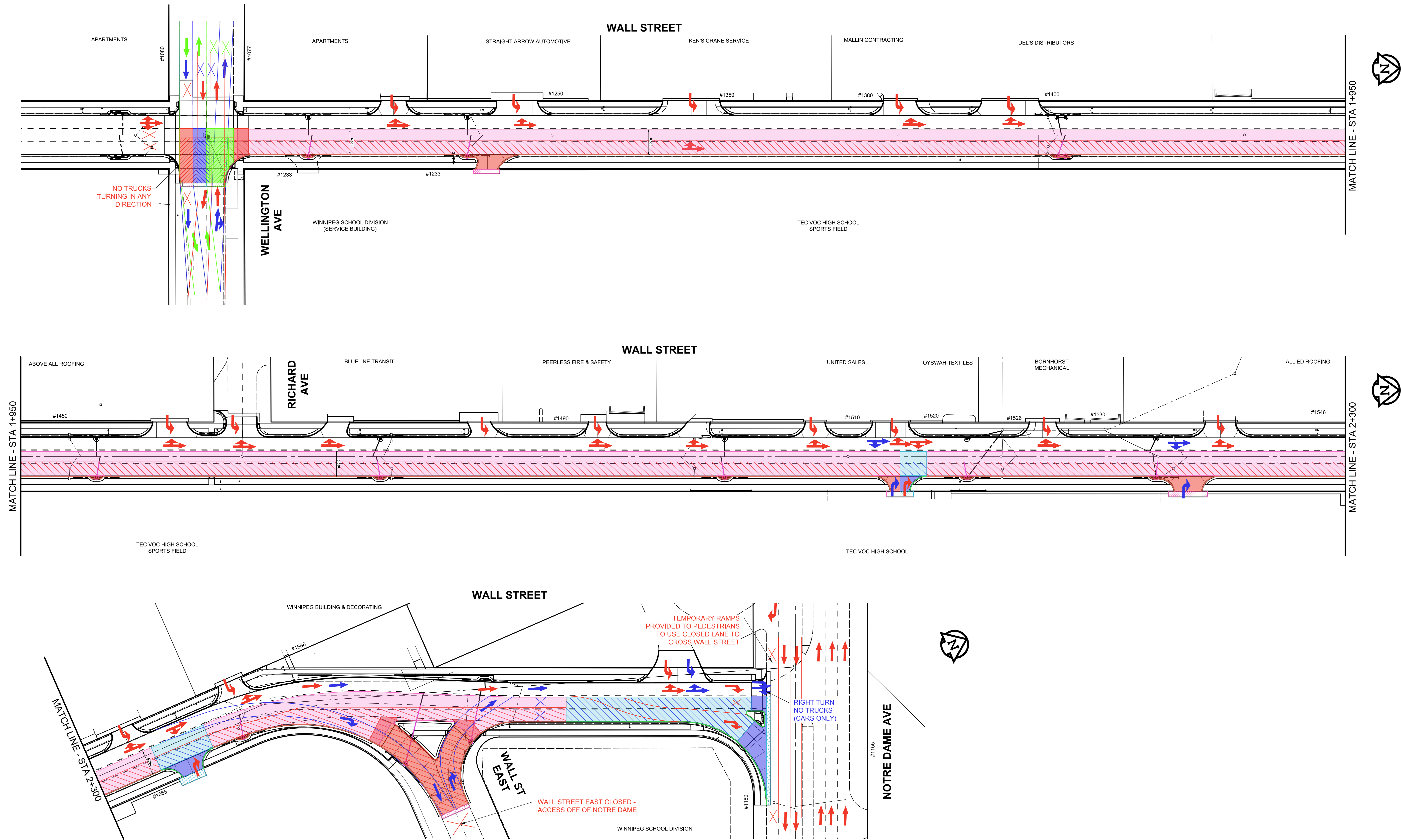
STAGE 7 - TRAFFIC		STAGE 8 - TRAFFIC	
STAGE 7 - CURB		STAGE 8 - CURB	
STAGE 7 - BASE		STAGE 8 - BASE	
STAGE 7 - CONCRETE		STAGE 8 - CONCRETE	
STAGE 7 - LAND DRAINAGE		STAGE 8 - TYPE III ASPHALT	
STAGE 7 - TYPE III ASPHALT		STAGE 8 - TYPE 1A ASPHALT	
STAGE 7 - TYPE 1A ASPHALT		STAGE 8 - TEMP ASPHALT	
STAGE 7 - TEMP ASPHALT			
		STAGE 9 - TRAFFIC	
		STAGE 9 - CURB	
		STAGE 9 - BASE	
		STAGE 9 - CONCRETE	
		STAGE 9 - TYPE 1A ASPHALT	
		STAGE 9 - TEMP ASPHALT	

SEE FIGURE ST-05 FOR STAGING CROSS SECTIONS

CITY OF WINNIPEG
WALL STREET RECONSTRUCTION

2022 PHASE 1
WELLINGTON AVE TO NOTRE DAME AVE
(INCLUDING INTERSECTIONS)
STAGES 7, 8 & 9
FIGURE ST-03

P:\2019\190379200-2019-2023 EIR-Wall-Sargent Street\09_CAD\09_Sheethead\Staging\Wall 1903792 - Wall Staging - For City Website.dwg Last Saved: 11/26/2023 9:28 AM by: Dlane Plotted: 11/30/2023 3:41 PM by: Dave Lane A1 SIZE 594mm x 841mm



NOTES

1. MAINTAIN A MINIMUM OF ONE LANE OF TRAFFIC AT ALL TIMES DURING CONSTRUCTION.
2. INTERSECTING STREETS AND PRIVATE APPROACH ACCESS SHALL BE MAINTAINED AT ALL TIMES (UNLESS APPROVED BY CONTRACT ADMINISTRATOR).
3. CONSTRUCTION STAGING IN ACCORDANCE WITH THE LATEST EDITION OF THE CITY OF WINNIPEG "MANUAL OF TEMPORARY TRAFFIC CONTROL ON CITY STREETS".
4. MAINTAIN EXISTING DRAINAGE AND INSTALL PROPOSED DRAINAGE APPURTENANCES AS REQUIRED DURING THE APPROPRIATE STAGES AND AS DIRECTED BY THE CONTRACT ADMINISTRATOR.
5. CONSTRUCT TEMPORARY ASPHALT PAVEMENT AND RAMPS AS REQUIRED TO FACILITATE THE CONSTRUCTION STAGING. THE TEMPORARY ASPHALT PAVEMENT SHALL CONSIST OF 75 mm - TYPE 1A ASPHALTIC CONCRETE PAVEMENT, TEMPORARY APPROACHES SHALL CONSIST OF 300mm BASE COURSE.
6. PARTIALLY EXCAVATE AND PERMANENT SUB-BASE / BASE STRUCTURE TO BE INSTALLED, WHILE MAINTAINING REQUIRED TRAFFIC (TO AVOID UNDERMINING OF PAVEMENT IN SUBSEQUENT STAGES).
7. SAWCUT EXISTING PAVEMENT FULL DEPTH PRIOR TO REMOVAL TO ENSURE INTEGRITY OF REMAINING PAVEMENT LEFT OPEN TO TRAFFIC.

LEGEND

STAGE 10 - TRAFFIC		STAGE 11 - TRAFFIC	
STAGE 10 - CURB		STAGE 11 - CURB	
STAGE 10 - BASE		STAGE 11 - BASE	
STAGE 10 - CONCRETE		STAGE 11 - CONCRETE	
STAGE 10 - LAND DRAINAGE		STAGE 11 - TYPE III ASPHALT	
STAGE 10 - TYPE III ASPHALT		STAGE 11 - MILL AND OVERLAY	
STAGE 10 - MILL AND OVERLAY			
		STAGE 12 - TRAFFIC	
		STAGE 12 - CURB	
		STAGE 12 - BASE	
		STAGE 12 - CONCRETE	
		STAGE 12 - MILL AND OVERLAY	

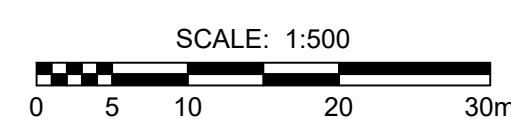
SEE FIGURE ST-05 FOR STAGING CROSS SECTIONS

**CITY OF WINNIPEG
WALL STREET RECONSTRUCTION**

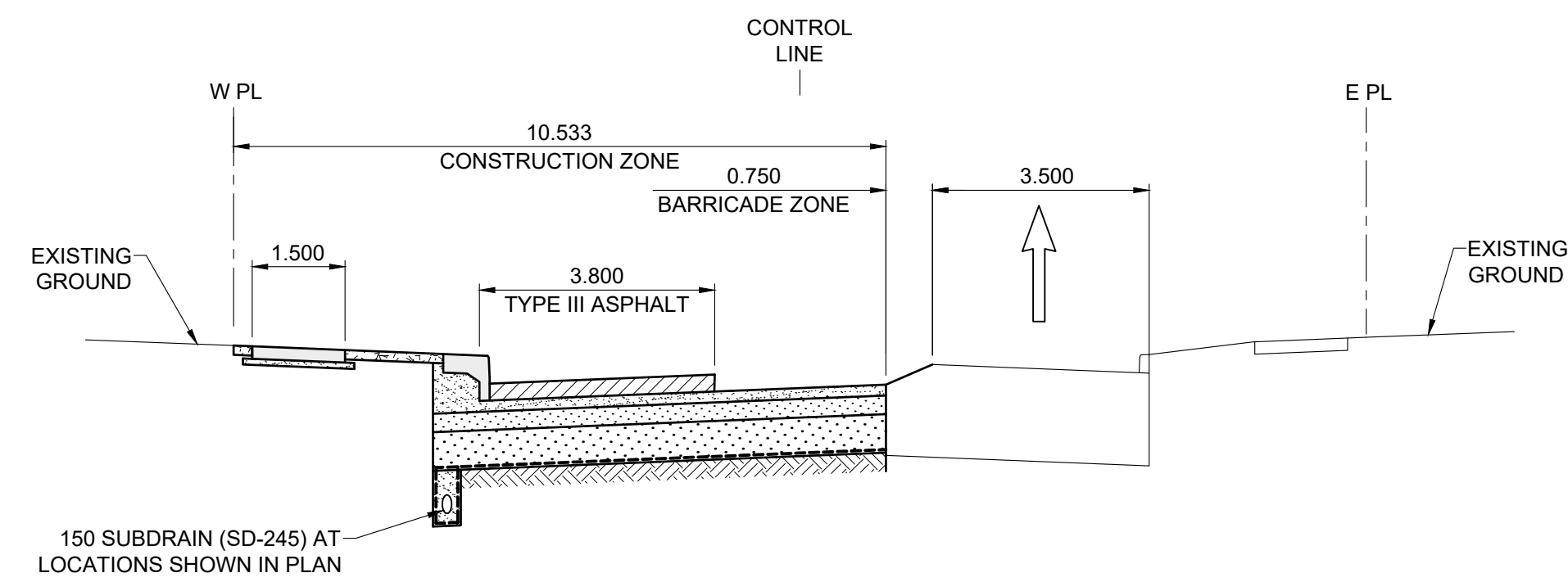
**2022 PHASE 2
WELLINGTON AVE TO NOTRE DAME AVE
(INCLUDING INTERSECTIONS)**

STAGES 10, 11 & 12

FIGURE ST-04

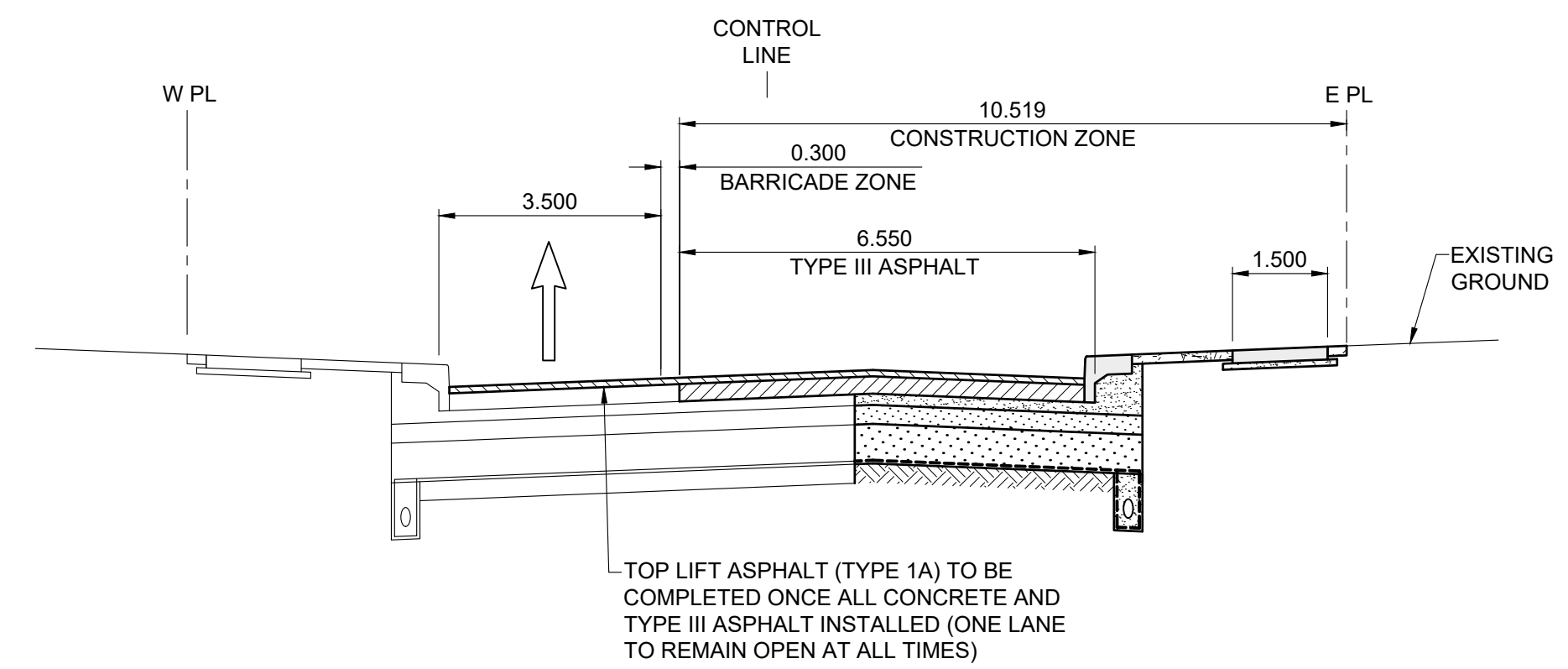


P:\2019\190379200-2019-2023 Eirp-Wall-Sargent Street\09_CAD\09 Sketches\Staging\Wall\1903792 - Wall Staging - For City Website.dwg Last Saved: 11/26/2023 9:28 AM by Dlane Plotted: 11/30/2023 3:41 PM by Dave Lane A1 SIZE 594mm x 841mm



**2021 PHASE 1 (STAGE 1, 2 & 3) AND
2022 PHASE 1 (STAGE 7, 8 & 9)**

SCALE: 1:100 H
0 2.0 4.0m
0 1.0 2.0m
SCALE 1:50 V



**2021 PHASE 2 (STAGE 4, 5 & 6) AND
2022 PHASE 2 (STAGE 10, 11 & 12)**

SCALE: 1:100 H
0 2.0 4.0m
0 1.0 2.0m
SCALE 1:50 V