

PUBLIC INFORMATION SESSION

Rue des Trappistes at Westendorf Coulee Culvert Replacement and Road Reconstruction

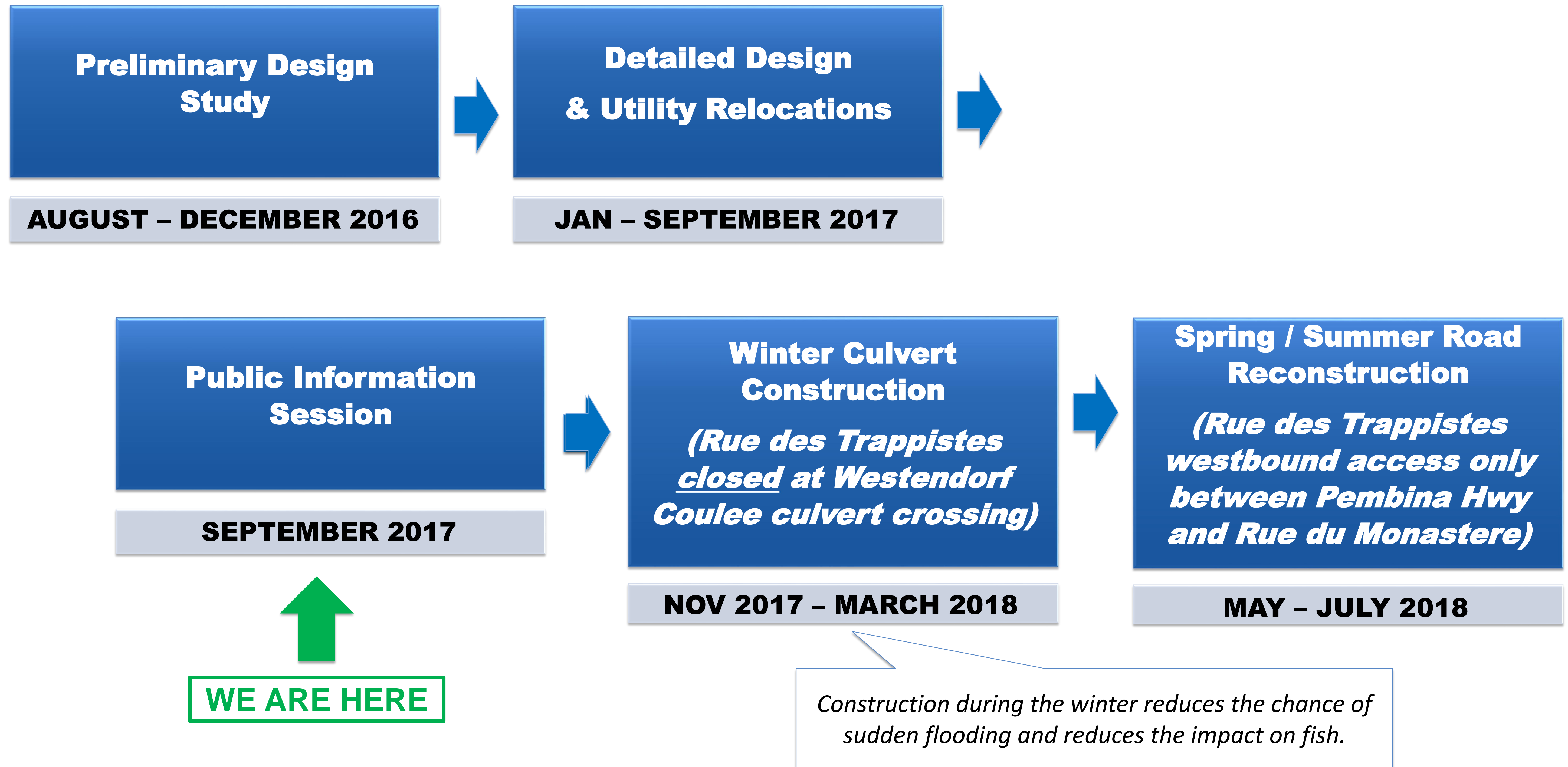
WELCOME

5:30 p.m. – 7:30 p.m.
September 27, 2017



Project Timeline

Below is the approximate timeline for the project.



Purpose of Project

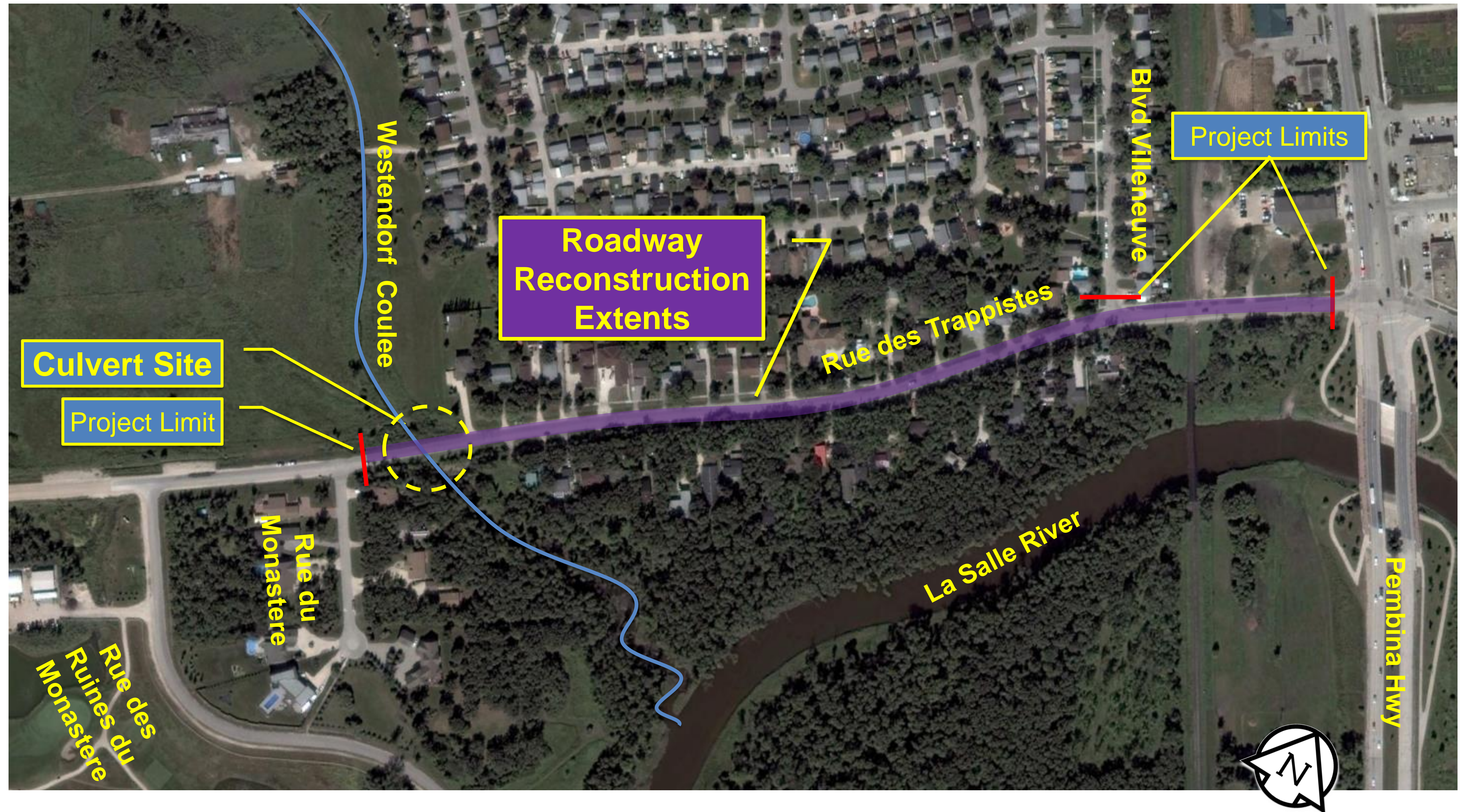
The purpose of this project is to reconstruct the roadway pavement on Rue des Trappistes, and replace the culvert crossing at Westendorf Coulee under Rue des Trappistes, to improve its strength, safety and functionality.

The roadway pavement and creek culvert are at the end of their service life:

- The existing creek culvert is severely rusted and partially collapsed, is too small for the potential creek flows, and its size must be increased.
- The culvert channel needs erosion protection.
- The roadway crossing over the culvert does not meet current roadside safety standards, and there is no sidewalk over the creek culvert crossing.
- The road is due for pavement reconstruction.



Site Location

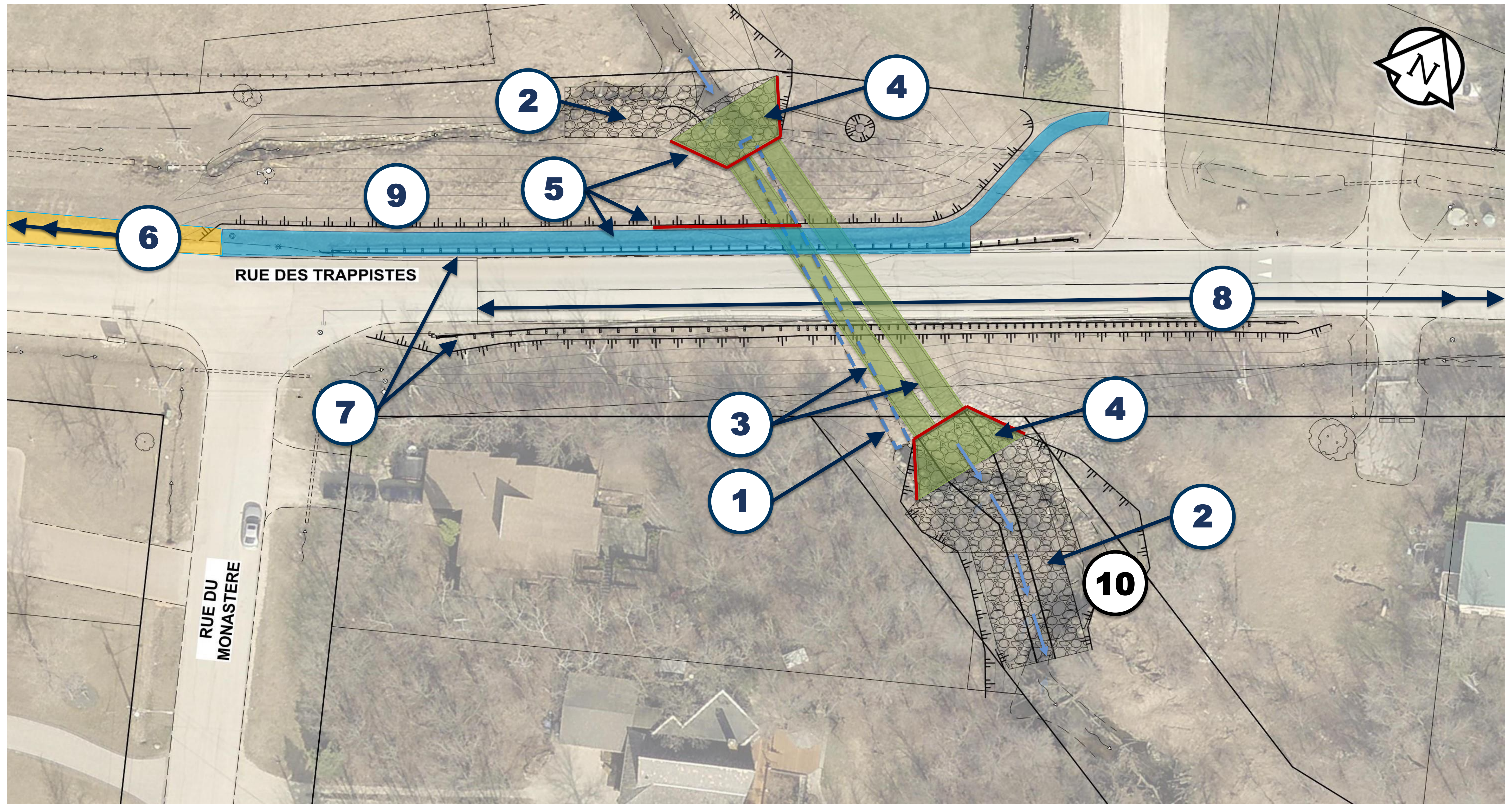


Proposed Culvert Crossing Construction

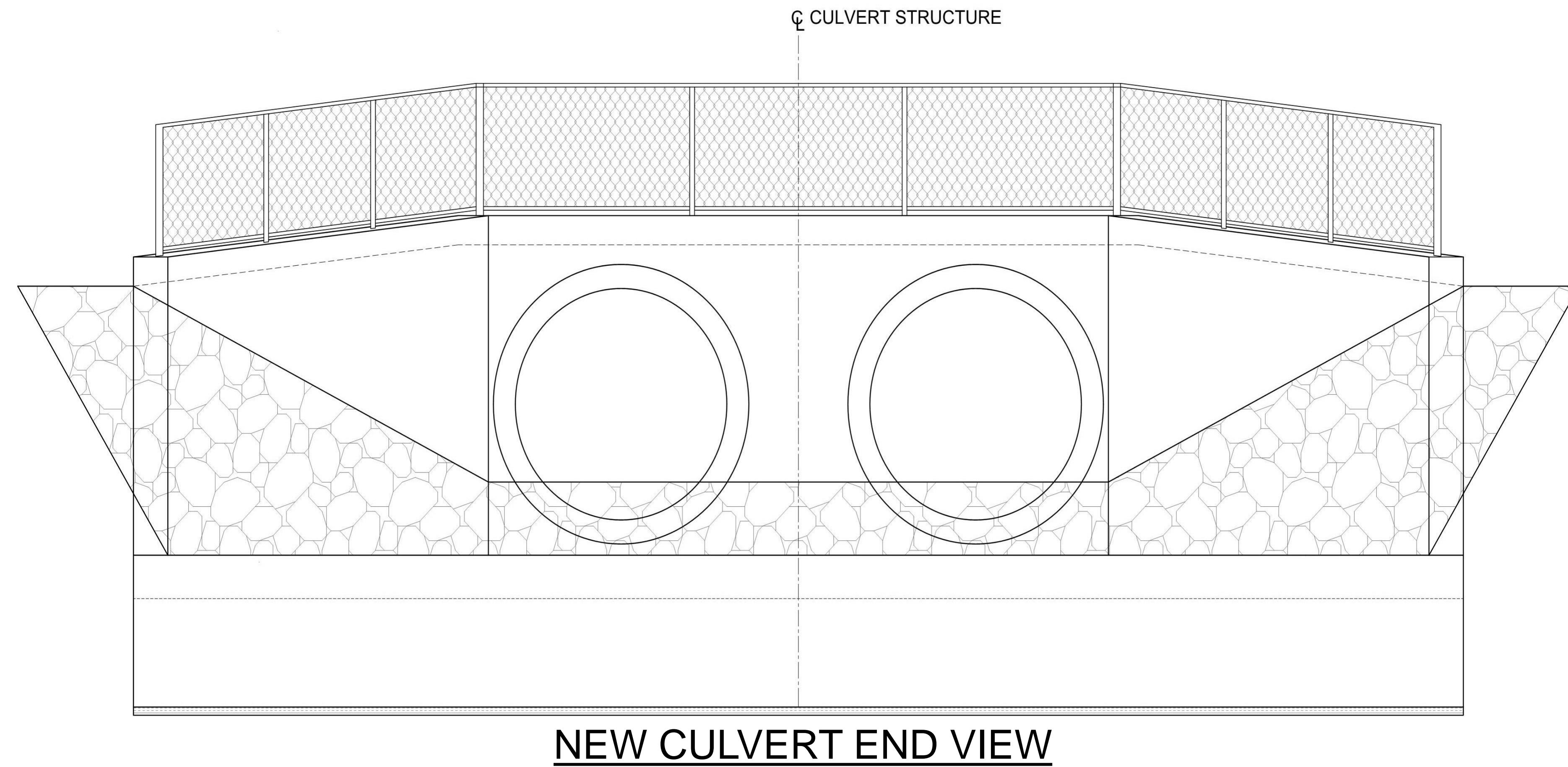
See the following board for construction locations:

- ① Demolish and remove existing metal creek culvert.
- ② Re-align downstream creek channel, place rock rip-rap in creek channel and in north ditch where required.
- ③ Install new precast concrete pipe creek culverts.
- ④ Construct new cast-in-place concrete headwalls.
- ⑤ Construct new sidewalk and safety fence over creek culvert crossing.
- ⑥ Potential future sidewalk extension.
- ⑦ Construct new traffic barrier rail over creek culvert crossing.
- ⑧ Reconstruct Rue des Trappistes roadway pavement from Pembina Highway to Rue du Monastere.
- ⑨ Site restoration.
- ⑩ Seeding and tree planting.

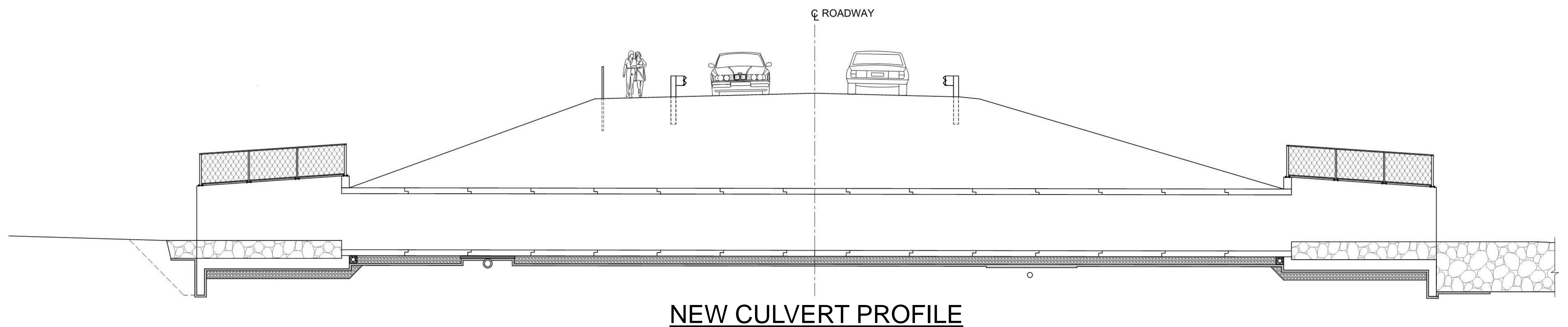
Proposed Culvert Crossing Construction



Proposed Culvert Crossing Construction



Example of an existing culvert in Winnipeg that is similarly shaped as the proposed culvert at Rue des Trappistes over Westendorf Coulee.

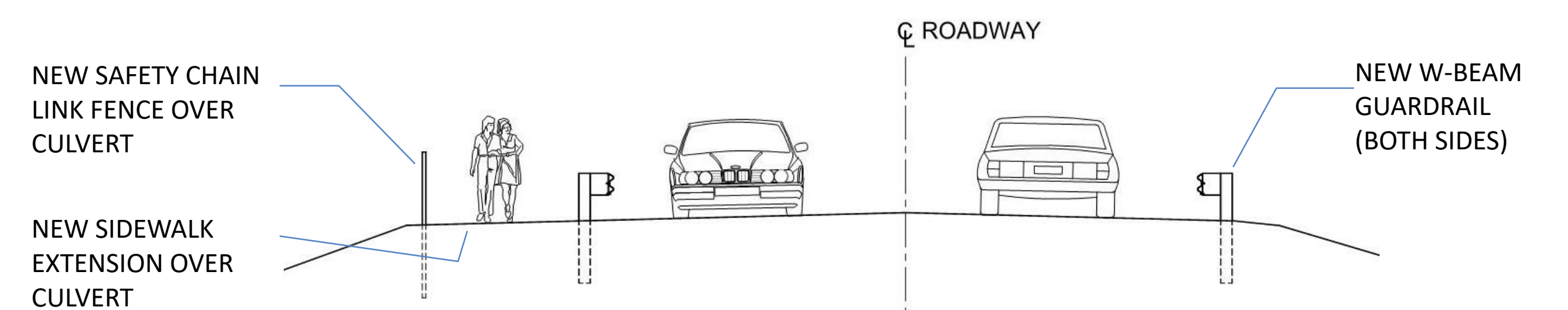


Active Transportation



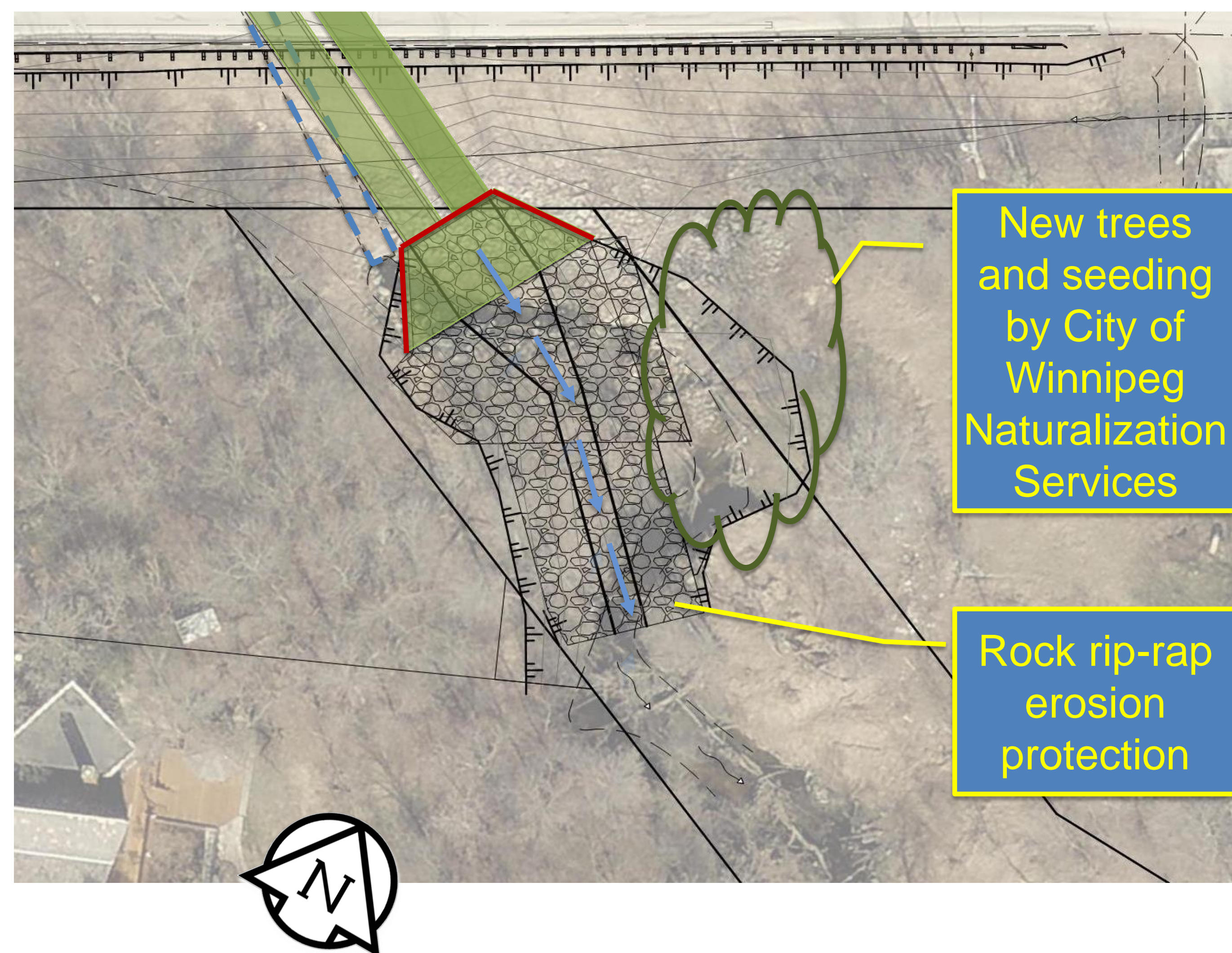
LEGEND:

-  - SIDEWALK REHABILITATION (THIS PROJECT)
-  - NEW SIDEWALK EXTENSION (THIS PROJECT)
-  - POTENTIAL FUTURE SIDEWALK EXTENSION



NEW SIDEWALK EXTENSION OVER CULVERT

Creek Naturalization



Example of creek naturalization following construction in Winnipeg, similar to what is proposed at Rue des Trappistes over Westendorf Coulee.

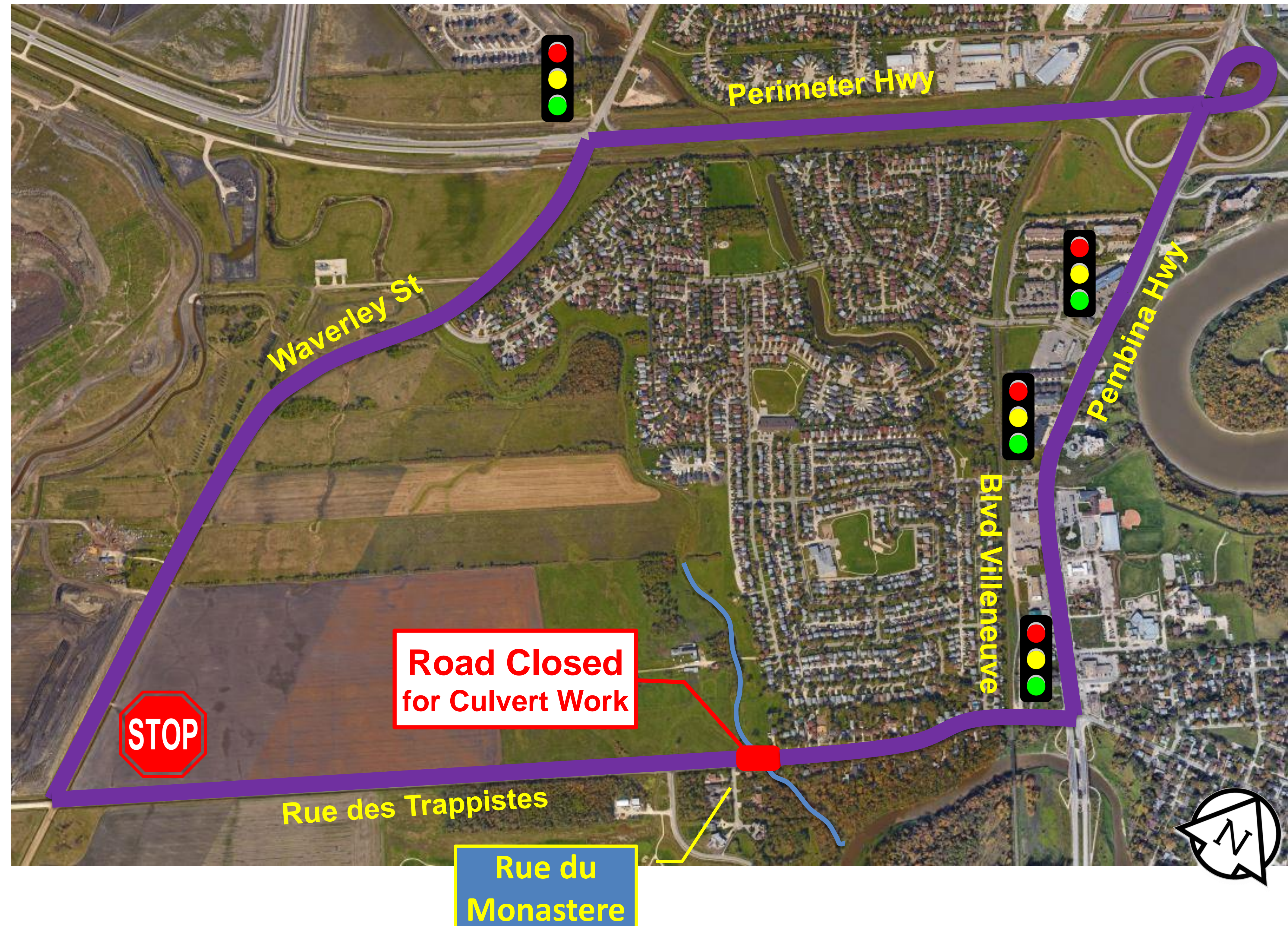
Traffic Management Stage 1: Winter Culvert Construction

Stage 1: Winter Culvert Works

- November 2017 – March 2018
- Culvert crossing will be closed to all traffic (vehicles and pedestrians) during construction.

LEGEND:

-  - ALTERNATE ROUTE
-  - ROAD CLOSED



Traffic Management Stage 2: Spring / Summer Road Reconstruction




Stage 2: Spring Road Works

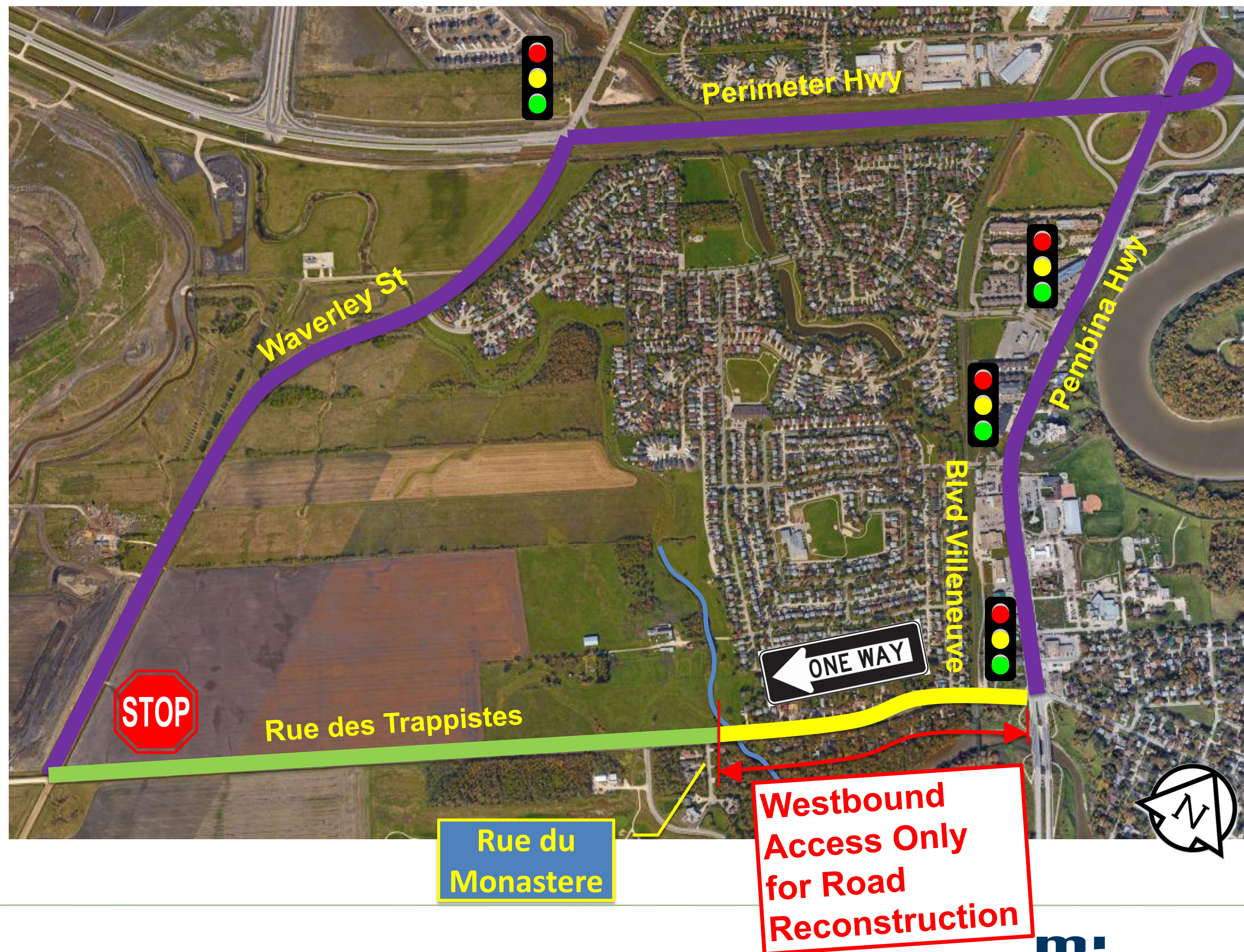
- May 2018 – July 2018
- Westbound access only for vehicles (one way) during road reconstruction from Pembina Highway to Rue du Monastere (partial closure).

Work generally consists of:

- Road reconstruction.
- Rehabilitate sidewalk.
- Tie-in private approaches to road / sidewalk.
- Site restoration and seeding.

LEGEND:

-  - ALTERNATE ROUTE
-  - WESTBOUND ACCESS
-  - 2-WAY TRAFFIC



PUBLIC INFORMATION SESSION

Rue des Trappistes at Westendorf Coulee Culvert Replacement and Road Reconstruction

THANK YOU FOR ATTENDING

Please take time to fill out the comment form provided and drop it in the box near the entrance.

Comments can also be returned by mail or email to the address shown on the comment sheet.

The presentation boards and an online survey are available at the project webpage : winnipeg.ca/RueDesTrappistes