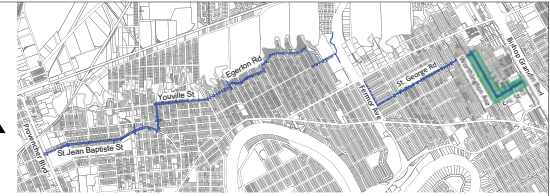
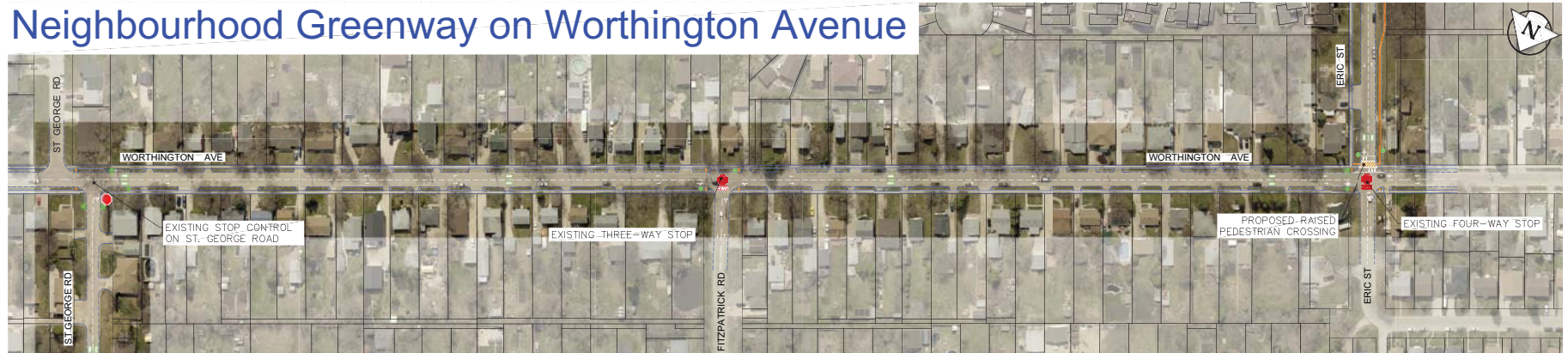


# SOUTHEAST CORRIDOR STUDY















## Neighbourhood Greenway on Worthington Avenue



## Neighbourhood Greenway on Eric Street



### LEGEND

 PROPOSED SIDEWALK	 PROPOSED BICYCLE STENCIL	 SCHOOL	 EXISTING SIDEWALK
 PROPOSED GREEN SURFACE TREATMENT	 BICYCLE ROUTE MARKER SIGN	 STOP SIGN	 EXISTING CURB
 PROPOSED RAISED TREATMENT	 SIGNALIZED INTERSECTION	 4-WAY STOP SIGN	 PROPOSED CURB

NOTE: These design documents are prepared solely for the use by the party with whom the design professional has entered into a contract and there are no representations of any kind made by the design professional to any party with whom the design professional has not entered into a contract.

METRIC  
WHOLE NUMBERS INDICATE MILLIMETRES  
DECIMALIZED NUMBERS INDICATE METRES