




-  Rainfall Gauge Station Location
-  Accumulation (mm)
-  Isohyetal Line (mm)

ALL MEASUREMENTS ARE METRIC

MESSAGE:
 This information has been gathered and compiled by the City of Winnipeg for its own use. Although it is the best information available to the City at this time, the City assumes no responsibility for its accuracy and will not accept liability for any use made of it or actions taken in reliance on it.



Water and Waste Department

PRINTED: July 12, 2010 SCALE: 1:150,000

*Rainfall distribution for
 May 29, 2010 (7:30am) to
 May 30, 2010 (12:00pm)*