




Map data © OpenStreetMap contributors

	Rainfall Gauge Station	<b>Accumulation (mm)</b>
	Isohyetal Line (mm)	Low <b>9.8</b> High <b>14.2</b>
<b>Accumulation Gradient (mm)</b>		
	0.0 13 25 38 50 63 75 88 100	

**ALL MEASUREMENTS ARE METRIC**

IT IS HEREBY EXPRESSLY UNDERSTOOD that any calculation, or information provided to the private property owners, their agents and contractors with respect to the information provided shall be accepted by such persons at their own risk, and the CITY shall assume no responsibility for the information contained therein. The records of the CITY will be supplied on the basis that they are the best knowledge of the CITY and that persons requesting such information must interpret the same for their own needs and/or requirements.



**Water and Waste Department**  
 Wednesday, May 15, 2024

**Rainfall Accumulation with Isohyetal for:**

**2024-05-14 08:45**  
 to  
**2024-05-15 06:10**