




Map data © OpenStreetMap contributors

	Rainfall Gauge Station	Accumulation (mm)
	Isohyetal Line (mm)	Low 8.2 High 14.1
Accumulation Gradient (mm)		
		

ALL MEASUREMENTS ARE METRIC

IT IS HEREBY EXPRESSLY UNDERSTOOD that any calculation, or information provided to the private property owners, their agents and contractors with respect to the information provided shall be accepted by such persons at their own risk, and the CITY shall assume no responsibility for the information contained therein. The records of the CITY will be supplied on the basis that they are the best knowledge of the CITY and that persons requesting such information must interpret the same for their own needs and/or requirements.



Water and Waste Department
 Tuesday, June 04, 2024
Rainfall Accumulation with Isohyetal for:
2024-06-04 04:50
 to
2024-06-04 10:40